

Produced by the United States Geological Survey

North American Datum of 1983 (NAD83) World Geodetic System of 1984 (WGS84) Projection and 1 000-meter grid/Universal Transverse Mercator, Zone 16R

This map is not a legal document. Boundaries may be generalized for this map scale. Private lands within government reservations may not be shown. Obtain permission before entering private lands.

Imagery: NAIP, September 2015 - January 2016

Roads: U.S. Census Bureau, 2016

Names: GNS, 1979 - 2017

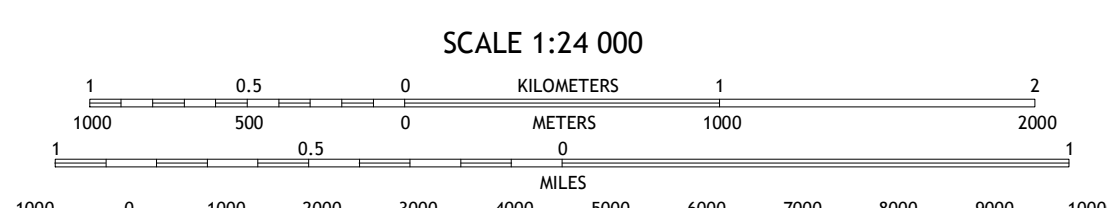
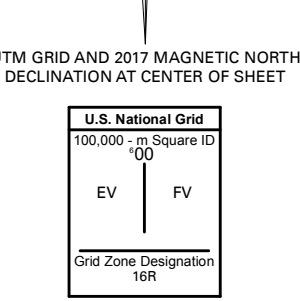
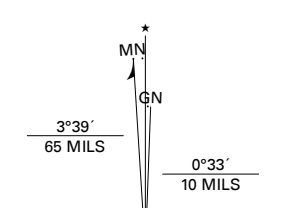
Hydrography: National Hydrography Dataset, 2002 - 2017

Contours: National Elevation Dataset, 2009 - 2012

Boundaries: Multiple sources; see metadata file 2014 - 2016

Public Land Survey System: BLM, 2017

Wetlands: FWS National Wetlands Inventory 1975 - 1985



CONTOUR INTERVAL 10 FEET NORTH AMERICAN VERTICAL DATUM OF 1988 This map was produced to conform with the National Geospatial Program US Topo Product Standard, 2011. A metadata file associated with this product is draft version 0.6.18



ADJOINING QUADRANGLES table with 8 cells containing numbers 1-8 and corresponding place names like Darlington, Hobbs Crossroads, Izagara, Glendale, Caryville, De Funik Springs East, Ponce de Leon, and Hinsons Crossroads.

