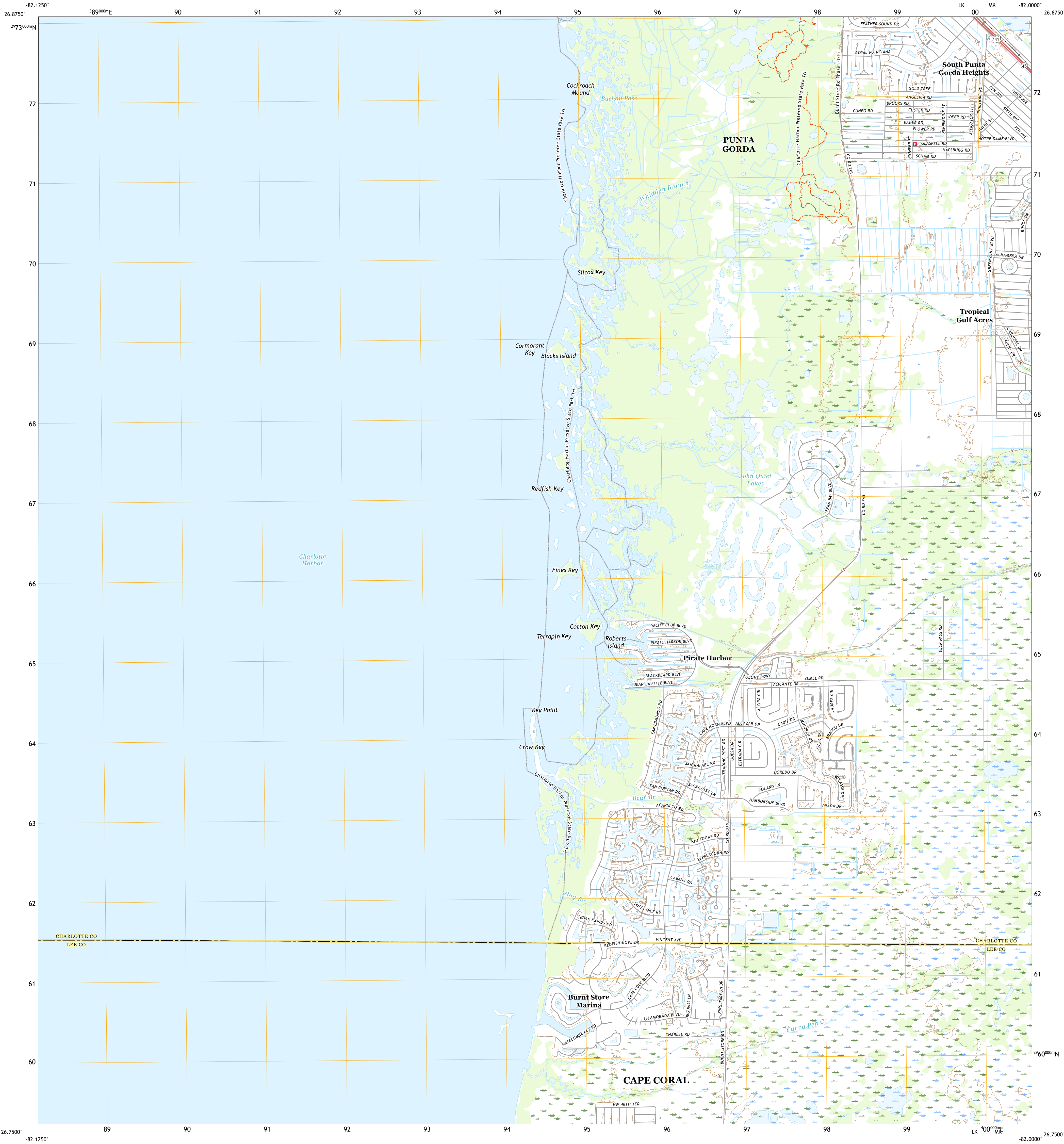




U.S. DEPARTMENT OF THE INTERIOR  
U.S. GEOLOGICAL SURVEY



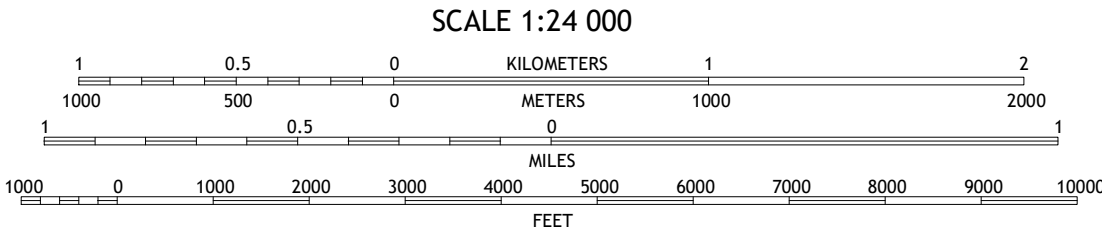
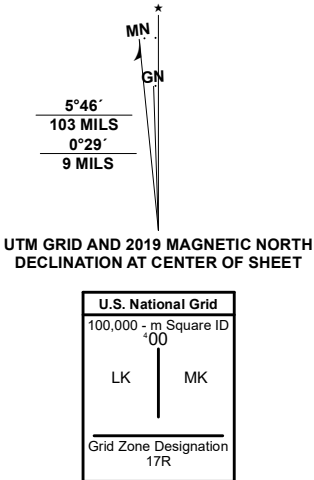
PUNTA GORDA SE QUADRANGLE  
FLORIDA  
7.5-MINUTE SERIES



Produced by the United States Geological Survey

North American Datum of 1983 (NAD83)  
World Geodetic System of 1984 (WGS84), Projection and  
1 000-meter grid/Universal Transverse Mercator, Zone 17R  
This map is not a legal document. Boundaries may be  
generalized for this map scale. Private lands within government  
reservations may not be shown. Obtain permission before  
entering private lands.

Imagery.....	NAIP,	November	2019
Roads.....	U.S. Census Bureau,	2016	
Names.....	GNIS,	1979	2020
Hydrography.....	National Hydrography Dataset,	1899	2019
Contours.....	National Elevation Dataset,	2012	2019
Boundaries.....	Multiple sources: see metadata file	2018	2019
Public Land Survey System.....	BLM,	2020	
Wetlands.....	FWS National Wetlands Inventory	1999	2015



CONTOUR INTERVAL 5 FEET  
NORTH AMERICAN VERTICAL DATUM OF 1988  
This map was produced to conform with the  
National Geospatial Program US Topo Product Standard.




1	2	3
4	5	6
7	8	

ADJOINING QUADRANGLES

1 El Jobean  
2 Punta Gorda  
3 Cleveland  
4 Punta Gorda SW  
5 Gilchrist  
6 Bokaella  
7 Mettacha  
8 Fort Myers NW

ROAD CLASSIFICATION		
Expressway	Local Connector	
Secondary Hwy	Local Road	
Ramp	4WD	
Interstate Route	US Route	State Route

PUNTA GORDA SE, FL  
2021



NSA REF NO. USGS X 2.4 K 3 6 6 3 9