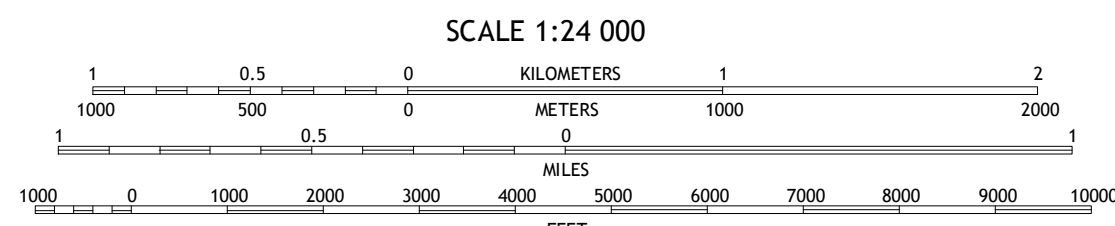
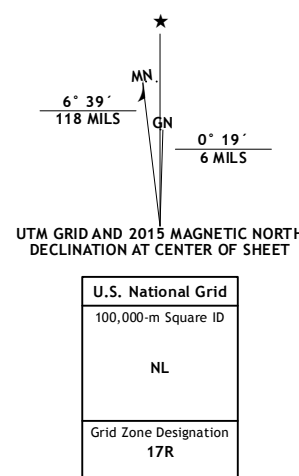


Produced by the United States Geological Survey

North American Datum of 1983 (NAD83) World Geodetic System of 1984 (WGS84), Projection and 1 000-meter grid: Universal Transverse Mercator, Zone 17R 10 000-foot ticks: Florida Coordinate System of 1983 (east zone)

This map is not a legal document. Boundaries may be generalized for this map scale. Private lands within government reservations may not be shown. Obtain permission before entering private lands.

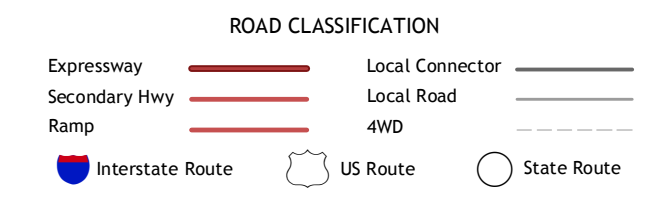
Imagery.....NAIP, September 2013 Roads.....HERE, ©2013 - 2014 Names.....GNIS, 2015 Hydrography.....National Hydrography Dataset, 2013 Contours.....National Elevation Dataset, 1999 Boundaries.....Multiple sources; see metadata file 1972 - 2015 Public Land Survey System.....BLM, 2015



CONTOUR INTERVAL 10 FEET NORTH AMERICAN VERTICAL DATUM OF 1988 This map was produced to conform with the National Geospatial Program US Topo Product Standard, 2011. A metadata file associated with this product is draft version 0.6.18



ADJOINING QUADRANGLES table with 8 rows and 3 columns of quadrangle numbers and names.



RIOMAR, FL 2015

