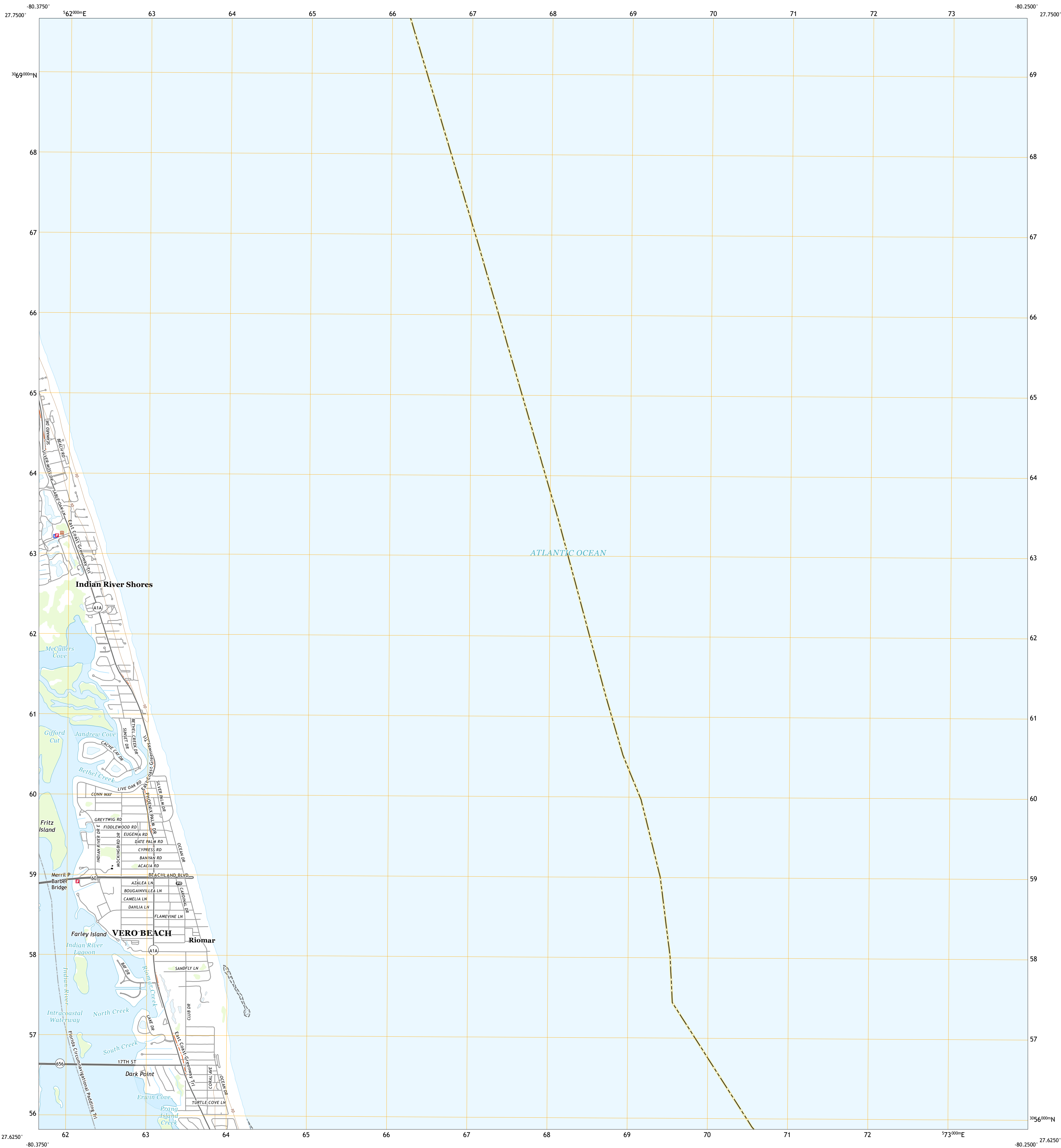




U.S. DEPARTMENT OF THE INTERIOR  
U.S. GEOLOGICAL SURVEY

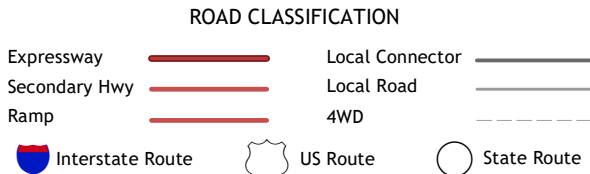
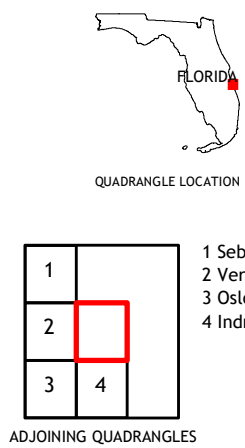
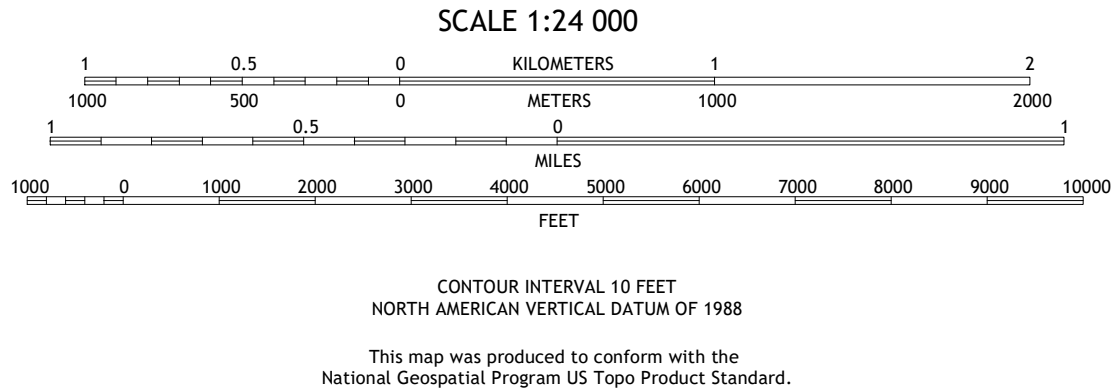
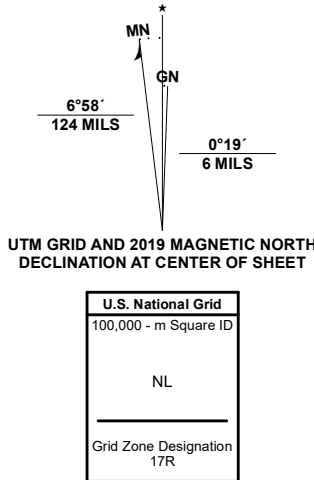


RIOMAR QUADRANGLE  
FLORIDA - INDIAN RIVER COUNTY  
7.5-MINUTE SERIES



Produced by the United States Geological Survey  
North American Datum of 1983 (NAD83)  
World Geodetic System of 1984 (WGS84). Projection and  
1 000-meter grid/Universal Transverse Mercator, Zone 17R.  
This map is not a legal document. Boundaries may be  
generalized for this map scale. Private lands within government  
reservations may not be shown. Obtain permission before  
entering private lands.

Imagery.....	NAIP,	December	2019
Roads.....	U.S. Census Bureau,	2016	
Names.....	GNIS,	1979	2020
Hydrography.....	National Hydrography Dataset,	1899 - 2019	
Contours.....	National Elevation Dataset,	1999	
Boundaries.....	Multiple sources: see metadata file,	2018 - 2019	
Public Land Survey System.....	BLM,	2020	
Wetlands.....	FWS National Wetlands Inventory	Not Available	



RIOMAR, FL  
2021

