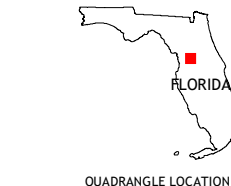
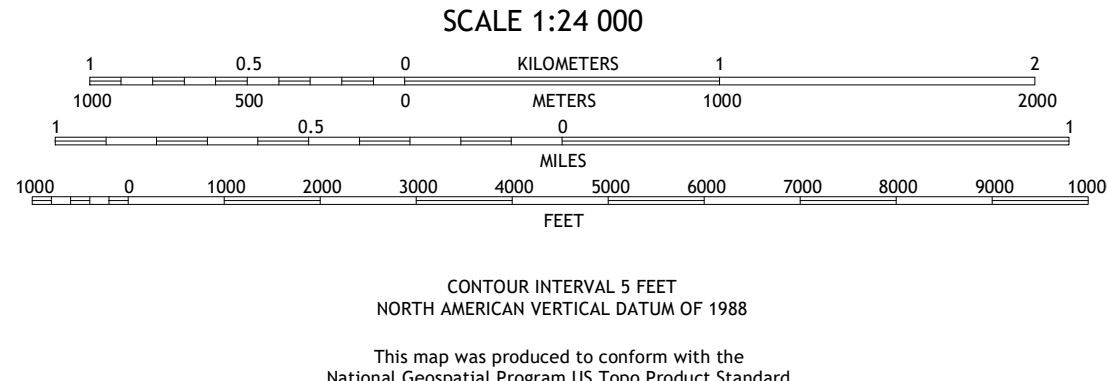
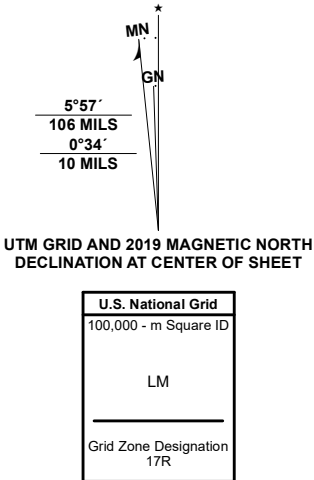


Produced by the United States Geological Survey  
North American Datum of 1983 (NAD83)  
World Geodetic System of 1984 (WGS84). Projection and  
1 000-meter grid/Universal Transverse Mercator, Zone 17R.  
This map is not a legal document. Boundaries may be  
generalized for this map scale. Private lands within government  
reservations may not be shown. Obtain permission before  
entering private lands.

Imagery	.....NAIP	November	2019
Roads	.....U.S. Census Bureau	2016	
Names	.....GNIS	1979	2020
Hydrography	.....National Hydrography Dataset	2003	
Contours	.....National Elevation Dataset	2012	
Boundaries	.....Multiple sources: see metadata file	2018	2019
Public Land Survey System	.....BLM	2020	
Wetlands	.....FWS National Wetlands Inventory	1984	



1	2	3
4	5	6
7	8	9

ADJOINING QUADRANGLES

1 Stokes Ferry  
2 Lake Panasoffkee NW  
3 Oxford  
4 Inverness  
5 Wildwood  
6 Nobleton  
7 Wahoo  
8 Bushnell

ROAD CLASSIFICATION		
Expressway	Local Connector	State Route
Secondary Hwy	Local Road	
Ramp	4WD	
Interstate Route	US Route	

