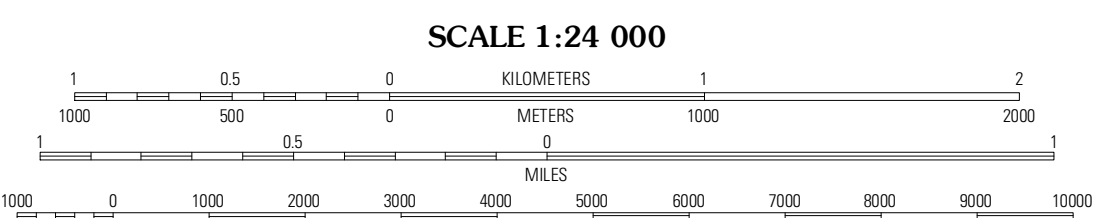



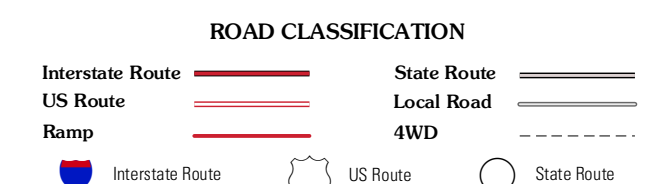
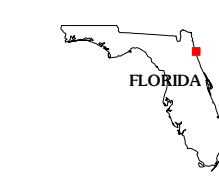


Produced by the United States Geological Survey North American Datum of 1983 (NAD83) World Geodetic System of 1984 (WGS84) Projection and 1 000-meter grid: Universal Transverse Mercator, Zone 17R 10 000-foot ticks: Florida Coordinate System of 1983 (east zone)

Imagery: N.A.I.P., October 2010
Roads: ©2006-2011 TomTom
Names: G.N.I.S., 2011
Hydrography: National Hydrography Dataset, 2010
Contours: National Elevation Dataset, 2012
Boundaries: Census, IBWC, IBC, USGS, 1972 - 2010



CONTOUR INTERVAL 10 FEET
NORTH AMERICAN VERTICAL DATUM OF 1988
This map was produced to conform with the National Geospatial Program US Topo Product Standard, 2011. A metadata file associated with this product is draft version 0.6.3



QUADRANGLE LOCATION

Duval	South Ponte Vedra Beach
Baker	Saint Augustine
Elton	Saint Augustine Beach