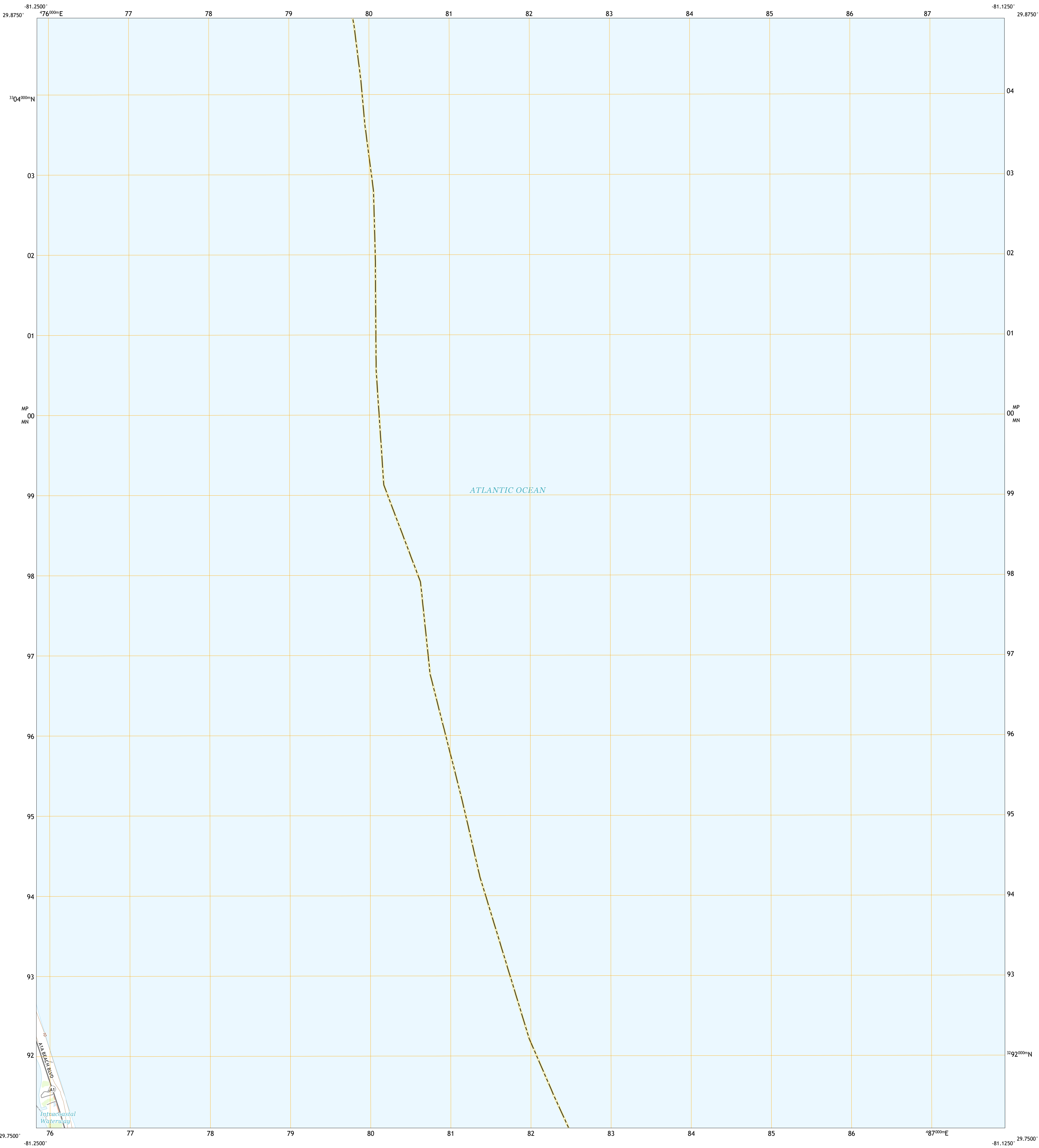




U.S. DEPARTMENT OF THE INTERIOR  
U.S. GEOLOGICAL SURVEY



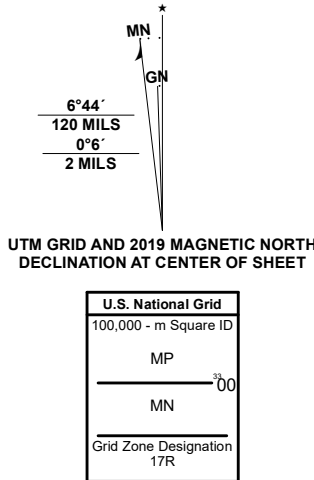
SAINT AUGUSTINE BEACH OE E QUADRANGLE  
FLORIDA - SAINT JOHN'S COUNTY  
7.5-MINUTE SERIES



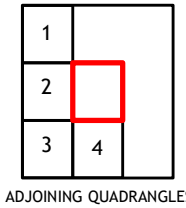
Produced by the United States Geological Survey

North American Datum of 1983 (NAD83)  
World Geodetic System of 1984 (WGS84), Projection and  
1 000-meter grid/Universal Transverse Mercator, Zone 17R  
This map is not a legal document. Boundaries may be  
generalized for this map scale. Private lands within government  
reservations may not be shown. Obtain permission before  
entering private lands.

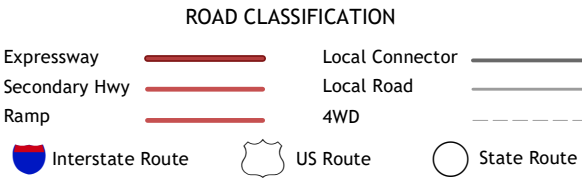
Imagery.....	NAIP,	November	2019
Roads.....	U.S. Census Bureau,	2016	
Names.....	GNIS, 1980	2016	
Hydrography.....	National Hydrography Dataset, 2003 -	2019	
Contours.....	National Elevation Dataset, 2003	2019	
Boundaries.....	Multiple sources: see metadata file	2018 - 2019	
Public Land Survey System.....	BLM, 2020		
Wetlands.....	FWS National Wetlands Inventory	Not Available	



CONTOUR INTERVAL 10 FEET  
NORTH AMERICAN VERTICAL DATUM OF 1988  
This map was produced to conform with the  
National Geospatial Program US Topo Product Standard.



1 Saint Augustine  
2 Saint Augustine Beach  
3 Dinner Island NE  
4 Matanzas Inlet



SAINT AUGUSTINE BEACH OE E, FL

2021

