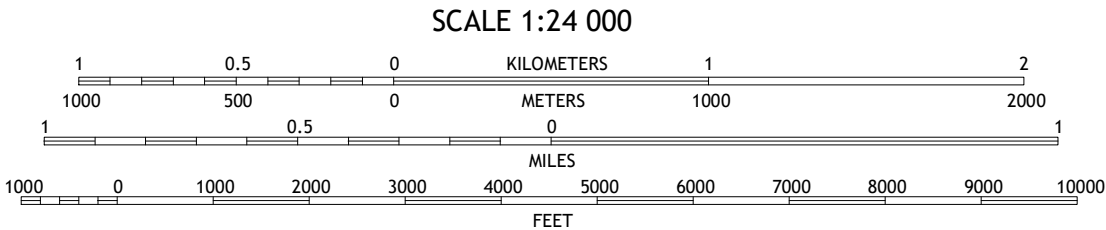
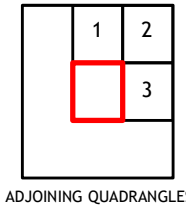


Imagery.....	NAIP.....	No
Roads.....	U.S. Census	
Names.....		
Hydrography.....	National Hydrography Data	
Contours.....	National Elevation	
Boundaries.....	Multiple sources; see metadata file	
Public Land Survey System.....		
Wetlands.....	FWS National Wetlands Inventory	





CONTOUR INTERVAL 5 FEET
NORTH AMERICAN VERTICAL DATUM OF 1988




This map was produced to conform with the
National Geospatial Program US Topo Product Standard.



- 1 Saint Joseph Point
- 2 Port Saint Joe
- 3 Cape San Blas


ROAD CLASSIFICATION

Expressway		Local Connector	
Secondary Hwy		Local Road	
Ramp		4WD	

 Interstate Route  US Route  State Route

SAINT JOSEPH PENINSULA, FL

2021



NGA REF NO. USGSX24K39327