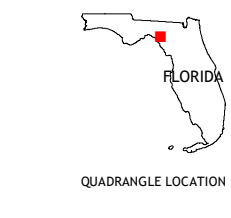
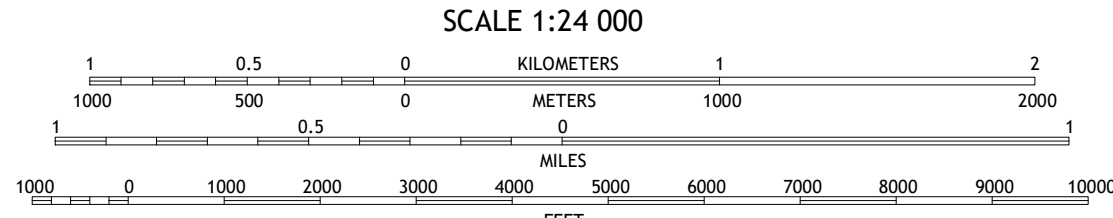
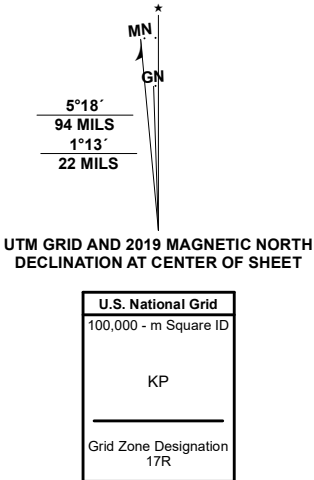


Produced by the United States Geological Survey
North American Datum of 1983 (NAD83)
World Geodetic System of 1984 (WGS84) - Projection and
1 000-meter grid/Universal Transverse Mercator, Zone 17R
This map is not a legal document. Boundaries may be
generalized for this map scale. Private lands within government
reservations may not be shown. Obtain permission before
entering private lands.

Imagery.....	NAIP,	November	2019
Roads.....	U.S. Census Bureau,	2016	
Names.....	GNIS,	1979	2020
Hydrography.....	National Hydrography Dataset,	2003 - 2019	
Contours.....	National Elevation Dataset,	2012 - 2019	
Boundaries.....	Multiple sources: see metadata file,	2018	2019
Public Land Survey System.....	BLM,	2020	
Wetlands.....	FWS National Wetlands Inventory	1983 - 2015	



1	2	3
4	5	6
7	8	9

ADJOINING QUADRANGLES

1 Perry
2 Fenholloway
3 Day SE
4 Warrior Swamp
5 Cooks Hammock
6 Keaton Beach
7 Salem SW
8 Clara

ROAD CLASSIFICATION		
Expressway	Local Connector	
Secondary Hwy	Local Road	
Ramp	4WD	
Interstate Route	US Route	State Route