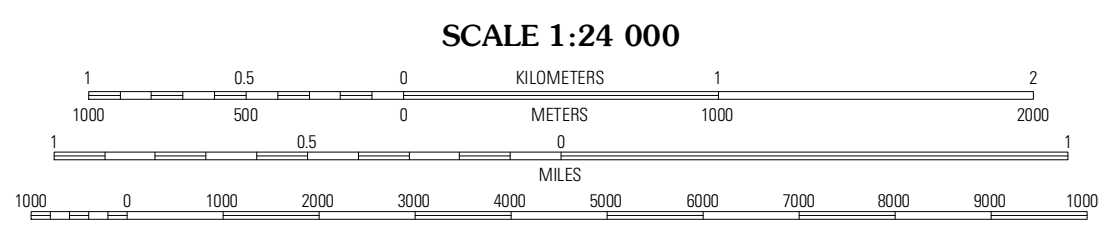

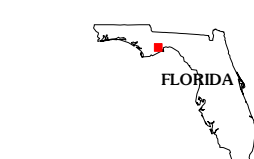


Produced by the United States Geological Survey  
North American Datum of 1983 (NAD83)  
Roads: 2006-2011 TomTom  
World Geodetic System of 1984 (WGS84), Projection and  
1 000-meter grid: Universal Transverse Mercator, Zone 16R  
10 000-foot ticks: Florida Coordinate System of 1983 (north  
zone)

Imagery: N.A.I.P., September 2010  
Roads: 2006-2011 TomTom  
Roads within US Forest Service Lands: FSTopo Data  
with limited Forest Service updates, 2009  
Names: GNIS, 2011  
Hydrography: National Hydrography Dataset, 2010  
Contours: National Elevation Dataset, 2011  
Boundaries: Census, IBWC, IBC, USGS, 1972 - 2010



CONTOUR INTERVAL 5 FEET  
NORTH AMERICAN VERTICAL DATUM OF 1988  
This map was produced to conform with the  
National Geospatial Program US Topo Product Standard, 2011.  
A metadata file associated with this product is draft version 0.6.3



QUADRANGLE LOCATION

Smith Creek	Bradwell Bay	Crawfordsville West
Thousand Yard Bay	Sanborn	Sopchoppy
Pickett Bay	McIntyre	Saint Teresa

ADJOINING 7.5 QUADRANGLES

**ROAD CLASSIFICATION**

Interstate Route  
US Route  
Ramp  
State Route  
Local Road  
4WD  
FS Primary Route  
FS Passenger Route  
FS High Clearance Route

Check with local Forest Service unit  
for current travel conditions and restrictions.

**SANBORN, FL**  
2012