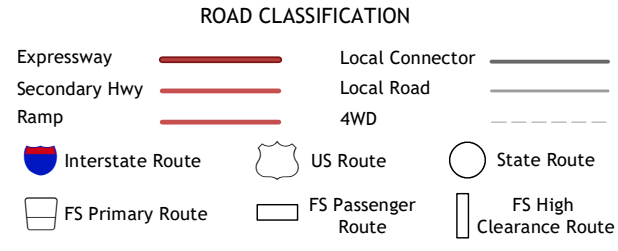
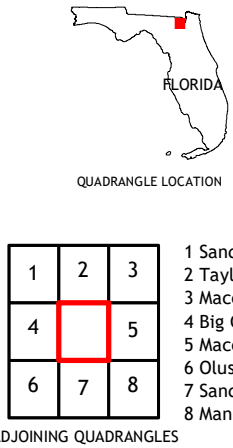
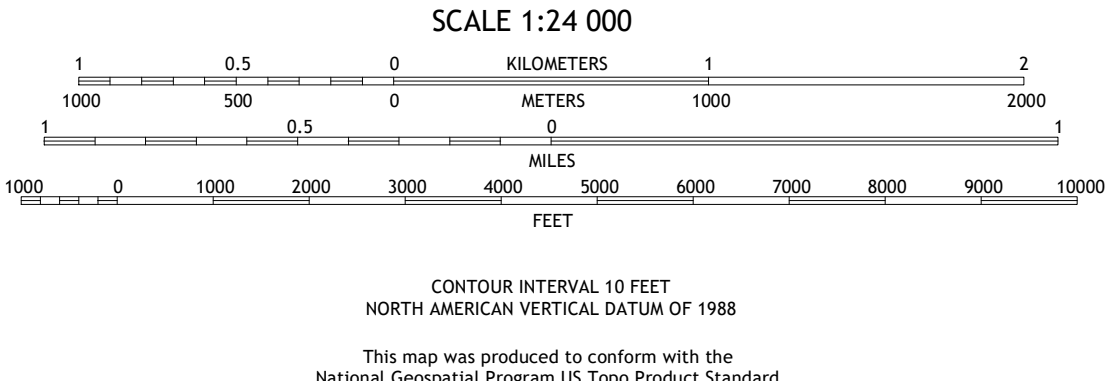
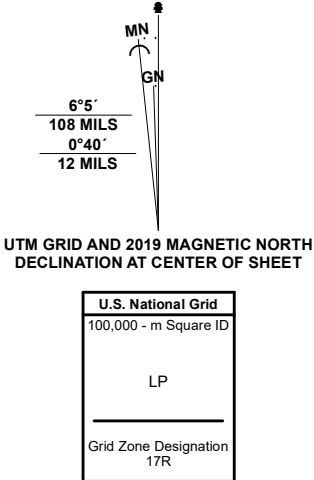


Produced by the United States Geological Survey
North American Datum of 1983 (NAD83)
World Geodetic System of 1984 (WGS84), Projection and
1 000-meter grid/Universal Transverse Mercator, Zone 17R
This map is not a legal document. Boundaries may be
generalized for this map scale. Private lands within government
reservations may not be shown. Obtain permission before
entering private lands.

Imagery	U.S. NAIP	November 2019
Roads	U.S. Census Bureau	2016
Names	GNIS	1979 - 2019
Hydrography	National Hydrography Dataset	1899 - 2019
Contours	National Elevation Dataset	2008
Boundaries	Multiple sources: see metadata file	2018 - 2019
Public Land Survey System	BLM	2020
Wetlands	FWS National Wetlands Inventory	1983 - 1984



Check with local Forest Service unit
for current travel conditions and restrictions.

SANDERSON NORTH, FL
2021

