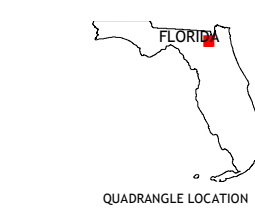



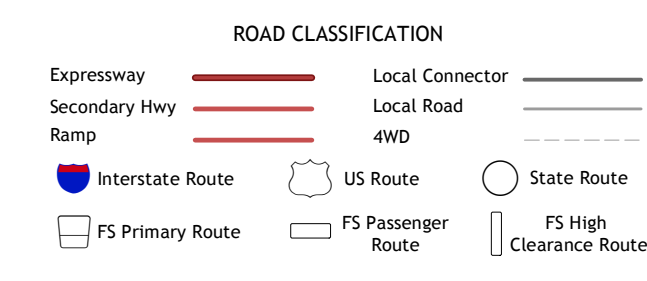
Produced by the United States Geological Survey  
North American Datum of 1983 (NAD83)  
World Geodetic System of 1984 (WGS84). Projection and 1 000-meter grid-Universal Transverse Mercator, Zone 17R  
This map is not a legal document. Boundaries may be generalized for this map scale. Private lands within government reservations may not be shown. Obtain permission before entering private lands.



ADJOINING QUADRANGLES

|   |   |   |
|---|---|---|
| 1 | 2 | 3 |
| 4 | 5 | 6 |
| 7 | 8 | 9 |

1 Big Gum Swamp  
2 Sanderson North  
3 Macclenny West  
4 Olustee  
5 Mainwing  
6 Lulu  
7 Lake Butler  
8 Ralford



Check with local Forest Service unit for current trail conditions and restrictions.

SANDERSON SOUTH, FL  
2018

