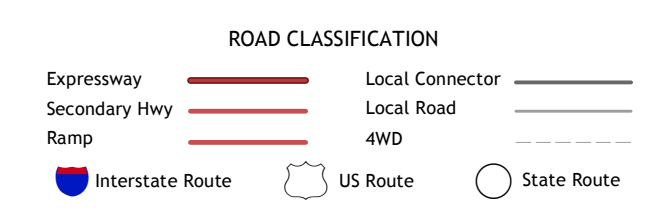
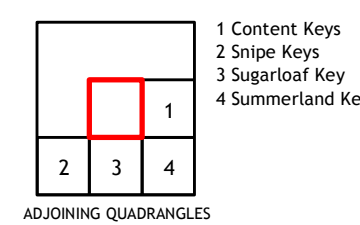



**Produced by the United States Geological Survey**  
 North American Datum of 1983 (NAD83)  
 World Geodetic System of 1984 (WGS84), Projection and  
 1 000-meter grid; Universal Transverse Mercator, Zone 17R  
 This map is not a legal document. Boundaries may be  
 generalized for this map scale. Private lands within government  
 reservations may not be shown. Obtain permission before  
 entering private lands.  
 Imagery.....NAIP, November 2015 - February 2016  
 Roads.....U.S. Census Bureau, Not Available  
 Names.....GNS, 1979 - 2014  
 Hydrography.....National Hydrography Dataset, 2003 - 2017  
 Contours.....National Elevation Dataset, Not Available  
 Boundaries.....Multiple sources; see metadata file 2014 - 2016  
 Wetlands.....FWS National Wetlands Inventory Not Available



CONTOURS NOT PRESENT BECAUSE AVAILABLE ELEVATION  
 DATA DO NOT MEET ACCURACY REQUIREMENTS

This map was produced to conform with the  
 National Geospatial Program US Topo Product Standard, 2011.  
 A metadata file associated with this product is draft version 0.6.18

