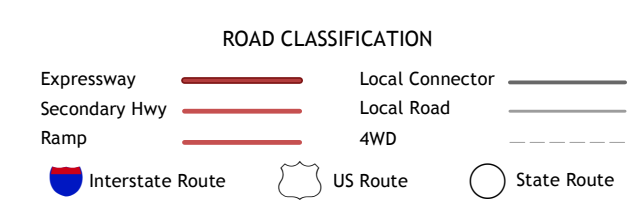
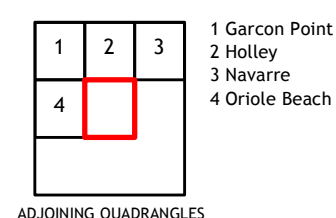
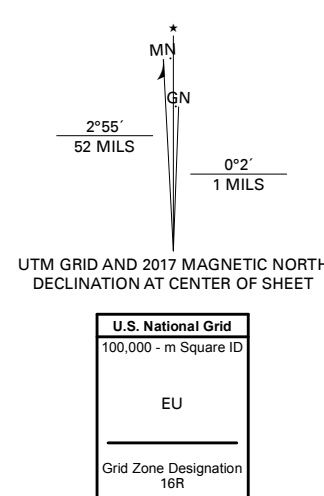


Produced by the United States Geological Survey

North American Datum of 1983 (NAD83), Projection and 1 000-meter grid; Universal Transverse Mercator, Zone 16R. This map is not a legal document. Boundaries may be generalized for this map scale. Private lands within government reservations may not be shown. Obtain permission before entering private lands.

Imagery: N.A.I.P., October 2015 - January 2016  
Roads: U.S. Census Bureau, 2016  
Names: GNIS, 2005  
Hydrography: National Hydrography Dataset, 2001 - 2017  
Contours: National Elevation Dataset, 2009  
Boundaries: Multiple sources; see metadata file 2014 - 2016  
Wetlands: FWS National Wetlands Inventory 1996 - 2004



This map was produced to conform with the National Geospatial Program US Topo Product Standard, 2011. A metadata file associated with this product is draft version 0.6.18

