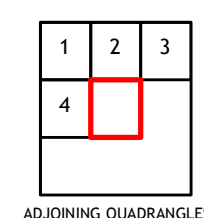
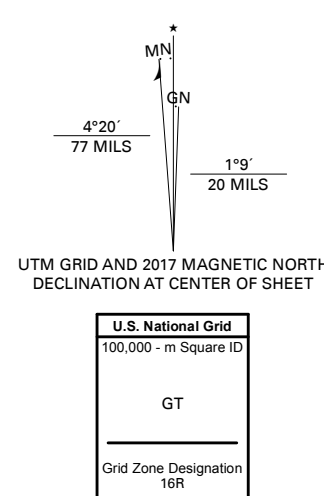
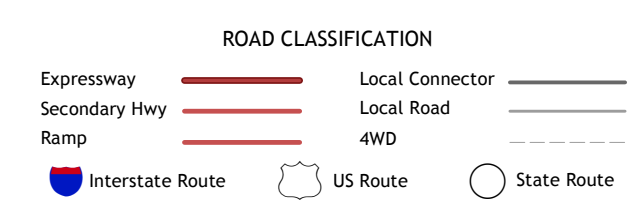


Produced by the United States Geological Survey
 North American Datum of 1983 (NAD83) Projection and 1 000-meter grid/Universal Transverse Mercator, Zone 16R
 This map is not a legal document. Boundaries may be generalized for this map scale. Private lands within government reservations may not be shown. Obtain permission before entering private lands.
 Imagery.....NAIP, October 2015 - January 2016
 Roads.....U.S. Census Bureau, 2016
 Names.....GNIS, 1979 - 2014
 Hydrography.....National Hydrography Dataset, 2003 - 2015
 Contours.....National Elevation Dataset, 2011
 Boundaries.....Multiple sources; see metadata file 2014 - 2016
 Wetlands.....FWS National Wetlands Inventory 1972 - 1979



1 Green Point
2 Carrabelle
3 Dog Island
4 Goose Island



SCALE 1:24 000
 CONTOUR INTERVAL 5 FEET
 NORTH AMERICAN VERTICAL DATUM OF 1988
 This map was produced to conform with the National Geospatial Program US Topo Product Standard, 2011. A metadata file associated with this product is draft version 0.6.18

