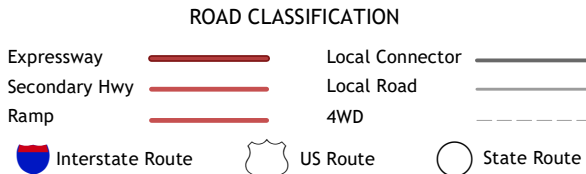
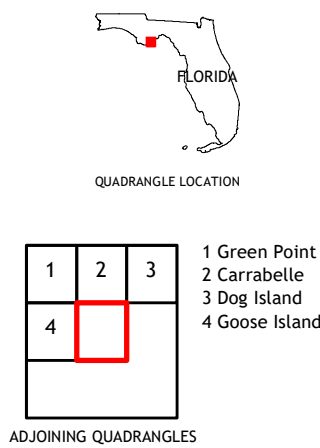
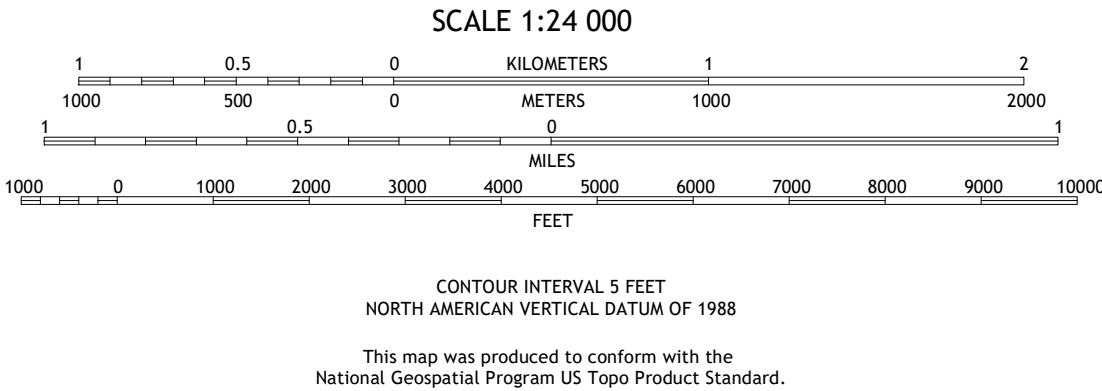
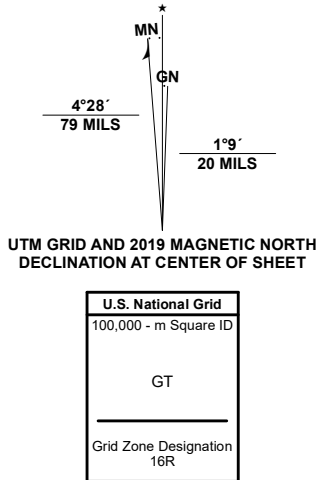


Produced by the United States Geological Survey  
North American Datum of 1983 (NAD83)  
World Geodetic System of 1984 (WGS84), Projection and  
1 000-meter grid; Universal Transverse Mercator, Zone 16R  
This map is not a legal document. Boundaries may be  
generalized for this map scale. Private lands within government  
reservations may not be shown. Obtain permission before  
entering private lands.

Imagery.....	NAIP,	November	2019
Roads.....	U.S. Census Bureau,	2016	
Names.....	GNIS,	1979 - 2019	
Hydrography.....	National Hydrography Dataset,	2003 - 2019	
Contours.....	National Elevation Dataset,	2019	
Boundaries.....	Multiple sources; see metadata file	2018 - 2019	
Wetlands.....	FWS National Wetlands Inventory	1972 - 1979	



SUGAR HILL, FL  
2021

