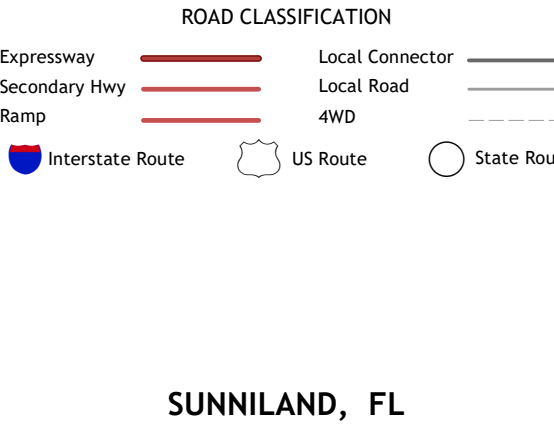
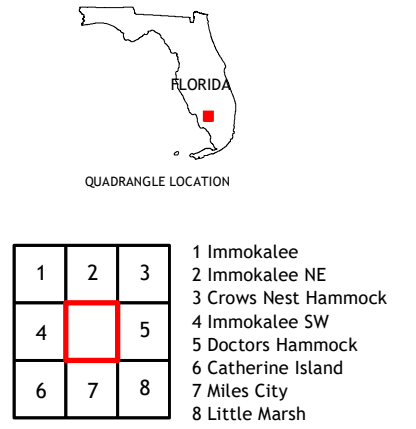
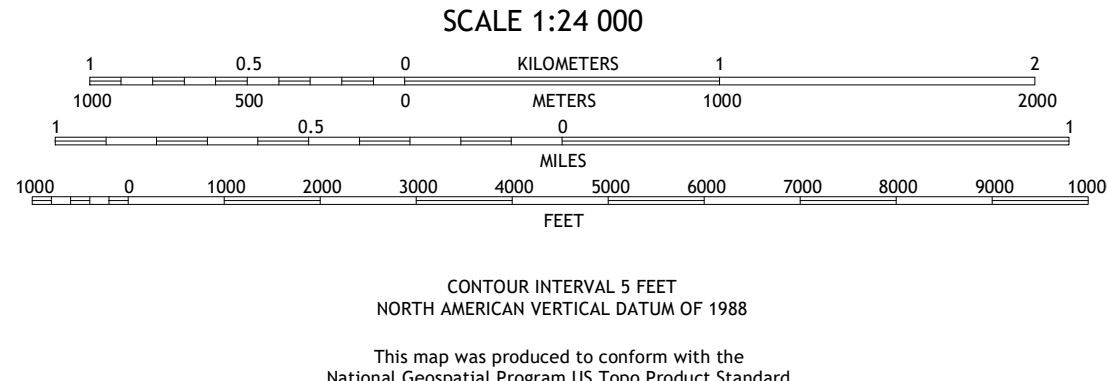
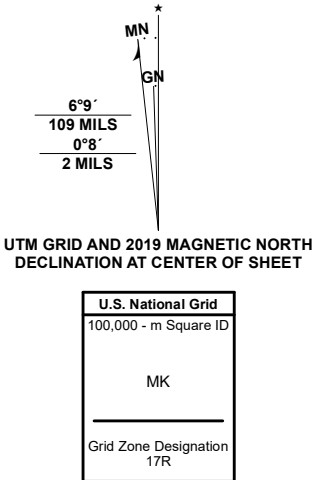


Produced by the United States Geological Survey  
North American Datum of 1983 (NAD83)  
World Geodetic System of 1984 (WGS84) Projection and  
1 000-meter grid/Universal Transverse Mercator, Zone 17R  
This map is not a legal document. Boundaries may be  
generalized for this map scale. Private lands within government  
reservations may not be shown. Obtain permission before  
entering private lands.

Imagery.....	NAIP,	November	2019
Roads.....	U.S. Census Bureau,	2016	
Names.....	GNIS,	1979	2019
Hydrography.....	National Hydrography Dataset,	2003 - 2019	
Contours.....	National Elevation Dataset,	2019	
Boundaries.....	Multiple sources: see metadata file,	2018 - 2019	
Public Land Survey System.....	BLM,	2020	
Wetlands.....	FWS National Wetlands Inventory,	2010	



SUNNILAND, FL  
2021

