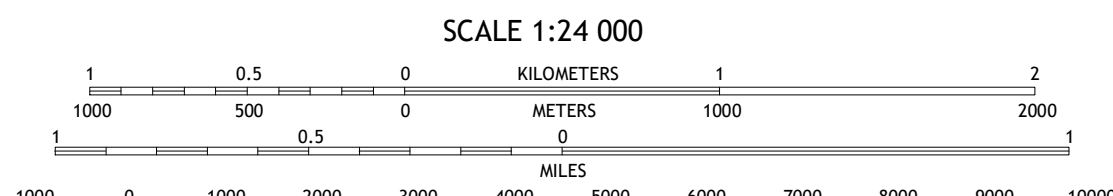
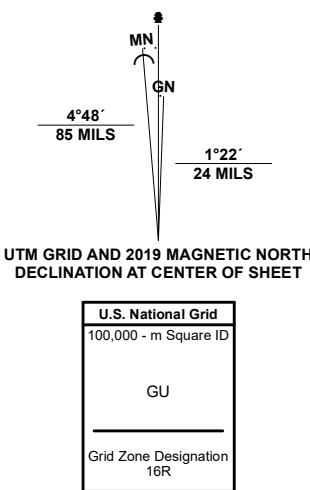


Produced by the United States Geological Survey

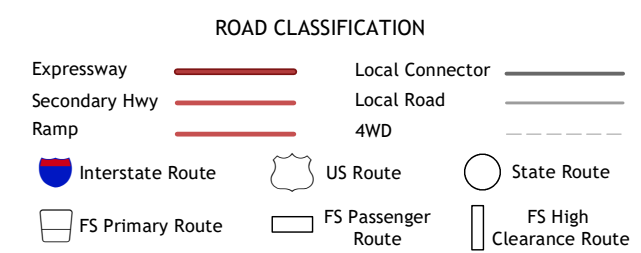
North American Datum of 1983 (NAD83)
World Geodetic System of 1984 (WGS84) Projection and
1 000-meter grid/Universal Transverse Mercator, Zone 16R
This map is not a legal document. Boundaries may be
generalized for this map scale. Private lands within government
reservations may not be shown. Obtain permission before
entering private lands.

Imagery.....NAIP, November 2019 - December 2019
Roads.....U.S. Census Bureau, 2016
Names.....GNS, 1979 - 2020
Hydrography.....National Hydrography Dataset, 1899 - 2020
Contours.....National Elevation Dataset, 2019
Boundaries.....Multiple sources: see metadata file 2018 - 2019
Public Land Survey System.....BLM, 2020
Wetlands.....National Wetlands Inventory 1972 - 1979



1	2	3
4	5	6
7	8	

1 Havana South
2 Lake Jackson
3 Bradfordville
4 Highway
5 Lafayette
6 Hillandville
7 Lake Munson
8 Woodville



Check with local Forest Service unit
for current travel conditions and restrictions.

TALLAHASSEE, FL
2021

