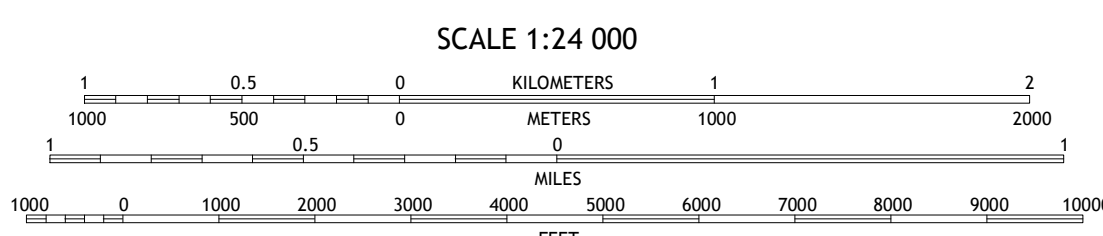
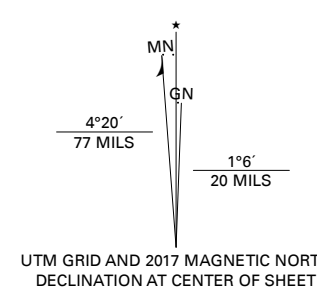


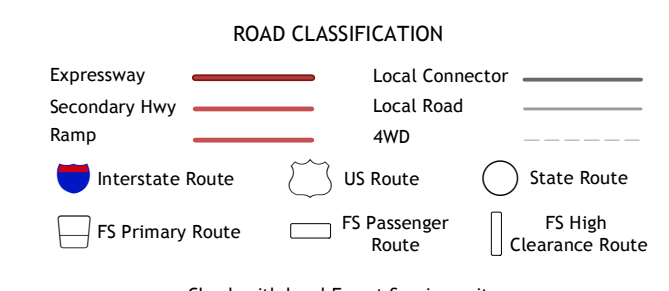
Produced by the United States Geological Survey  
North American Datum of 1983 (NAD83)  
World Geodetic System of 1984 (WGS84). Projection and  
1 000-meter grid-Universal Transverse Mercator, Zone 16R  
This map is not a legal document. Boundaries may be  
generalized for this map scale. Private lands within government  
reservations may not be shown. Obtain permission before  
entering private lands.

Imagery.....NAP, October 2015 - January 2016  
Roads.....U.S. Census Bureau, 2016  
Roads within US Forest Service Lands.....FSTopo  
Data with limited Forest Service updates, 2015-  
2018  
Names.....GNIS, 1979-2018  
Hydrography.....National Hydrography Dataset, 2003 -  
2017  
Contours.....National Elevation Dataset, 2011  
Boundaries.....Multiple sources; see metadata file, 2014 -  
2016  
Public Land Survey System.....BLM, 2017  
Wetlands.....FWS National Wetlands Inventory, 1973



1	2	3	1 Bristol
2	3	4	2 Hasford
3	4	5	3 Bloxham
4	5	6	4 Woods
5	6	7	5 Ward
6	7	8	6 Wilma
			7 Queens Bay
			8 Smith Creek

ADJOINING QUADRANGLES



Check with local Forest Service unit  
for current trail conditions and restrictions.

**TELOGIA, FL**  
2018