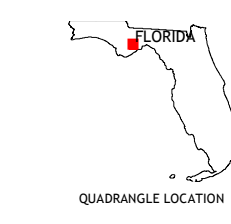



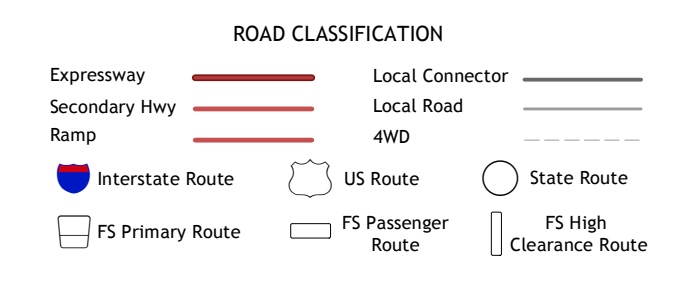
Produced by the United States Geological Survey
North American Datum of 1983 (NAD83)
World Geodetic System of 1984 (WGS84). Projection and 1 000-meter grid-Universal Transverse Mercator, Zone 16R
This map is not a legal document. Boundaries may be generalized for this map scale. Private lands within government reservations may not be shown. Obtain permission before entering private lands.



ADJOINING QUADRANGLES

1	2	3
4	5	6
7	8	9

1 Queens Bay
2 Smith Creek
3 Bradwell Bay
4 Owens Bridge
5 Sanborn
6 Tates Hill Swamp
7 Pickett Bay
8 McIntyre



Check with local Forest Service unit for current trail conditions and restrictions.

THOUSAND YARD BAY, FL
2018

