




U.S. DEPARTMENT OF THE INTERIOR  
U. S. GEOLOGICAL SURVEY

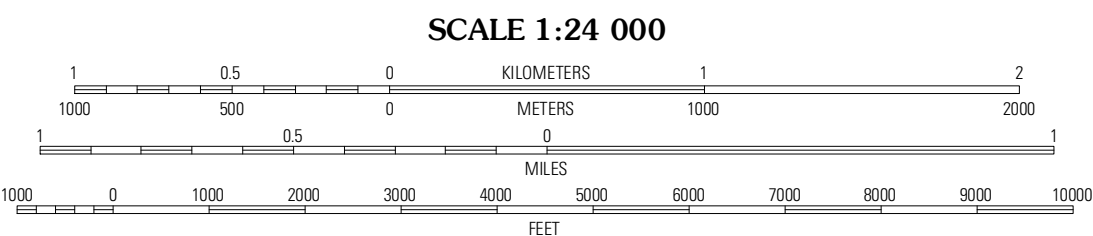
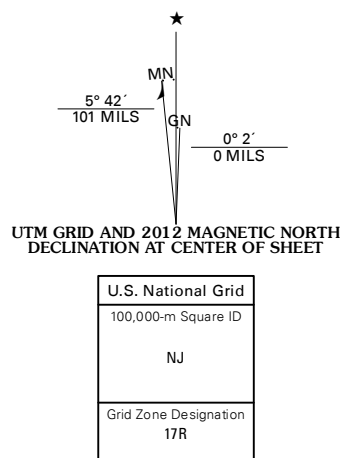


WEST OF HORSESHOE HEAD QUADRANGLE  
FLORIDA  
7.5-MINUTE SERIES



Produced by the United States Geological Survey  
North American Datum of 1983 (NAD83)  
World Geodetic System of 1984 (WGS84). Projection and  
1 000-meter grid: Universal Transverse Mercator, Zone 17R  
10 000-foot ticks: Florida Coordinate System of 1983 (east  
zone)

Imagery.....NAP, October 2010  
Roads.....©2006-2011 TomTom  
Names.....GNIS, 2011  
Hydrography.....National Hydrography Dataset, 2010  
Contours.....Not Available  
Boundaries.....Census, IBWC, IBC, USGS, 1972 - 2010



CONTOURS NOT PRESENT BECAUSE AVAILABLE ELEVATION  
DATA DO NOT MEET ACCURACY REQUIREMENTS

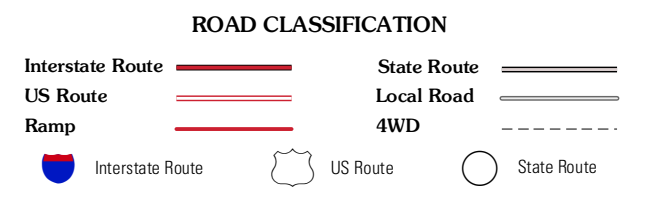
This map was produced to conform with the  
National Geospatial Program US Topo Product Standard, 2011.  
A metadata file associated with this product is draft version 0.6.3



QUADRANGLE LOCATION

|                      |                          |                          |
|----------------------|--------------------------|--------------------------|
| Whidden Lake         | California Slough        | Lone Palm Head           |
| Thompson Pine Island | West of Horseshoe Head   | Horseshoe Head           |
| Monroe Scallops NE   | North of Fifty Mile Bend | North of Forty Mile Bend |

ADJOINING 7.5' QUADRANGLES



WEST OF HORSESHOE HEAD, FL  
2012