

Produced by the United States Geological Survey

North American Datum of 1983 (NAD83) World Geodetic System of 1984 (WGS84) Projection and 1 000-meter grid/Universal Transverse Mercator, Zone 17R. This map is not a legal document. Boundaries may be generalized for this map scale. Private lands within government reservations may not be shown. Obtain permission before entering private lands.

Imagery: NAIP, October 2015 - January 2016; U.S. Census Bureau, 2016; Names: GNS, 1979 - 2018; Hydrography: National Hydrography Dataset, 2003; Contours: National Elevation Dataset, 2012 - 2018; Boundaries: Multiple sources; see metadata file, 2014 - 2016; Public Land Survey System: BLM, 2017; Wetlands: FWS National Wetlands Inventory 1983 - 1984

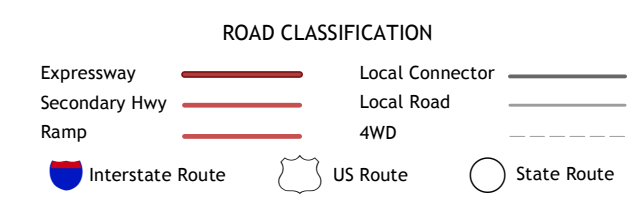
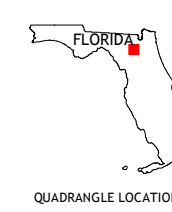
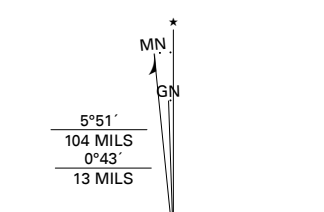


Table with 3 columns and 3 rows showing adjacent quadrangles: 1 Ellisville, 2 Lulu, 3 Lake Butler, 4 Mikesville, 5 Brooker, 6 High Springs, 7 Alachua, 8 Montecocha.

