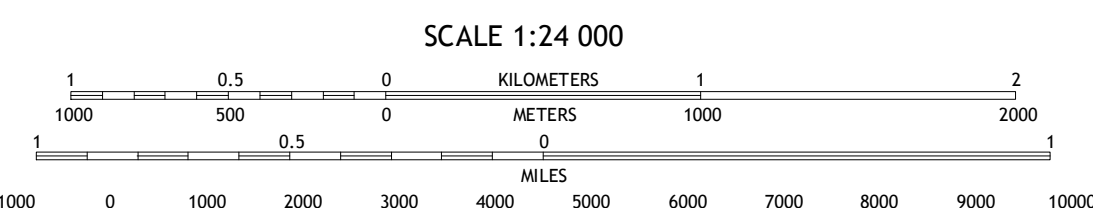
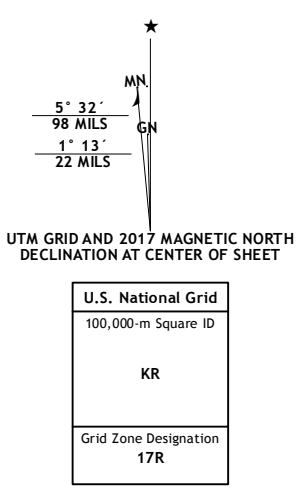


Produced by the United States Geological Survey
North American Datum of 1983 (NAD83)
World Geodetic System of 1984 (WGS84)
Projection and 1000-meter grid: Universal Transverse Mercator, Zone 17R
10 000-foot ticks: Georgia Coordinate System of 1983 (west and east zones)



CONTOUR INTERVAL 10 FEET
NORTH AMERICAN VERTICAL DATUM OF 1988
This map was produced to conform with the National Geospatial Program US Topo Product Standard, 2011. A metadata file associated with this product is draft version 0.6.19

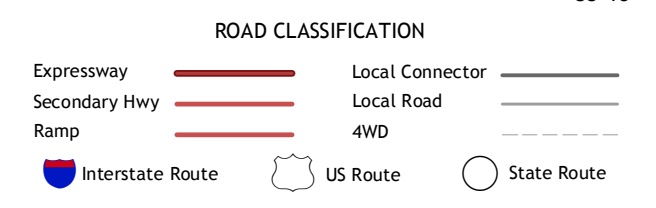


Table with 8 columns and 2 rows showing adjacent quadrangles: 1 Pineview East, 2 Abbeville North, 3 Lake Cypress, 4 Rochelle, 5 Rhine, 6 Rebecca, 7 Stobie, 8 Queenstand

ABBEVILLE SOUTH, GA 2017

