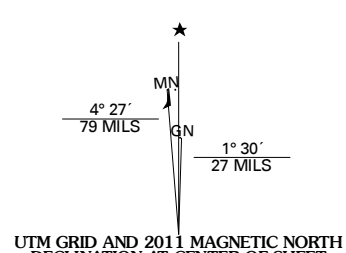


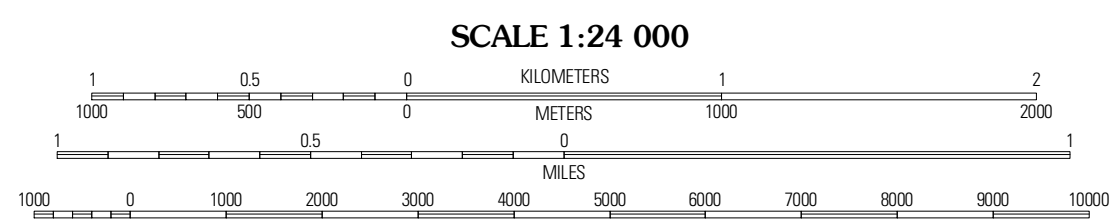


Produced by the United States Geological Survey
North American Datum of 1983 (NAD83)
World Geospatial System of 1984 (WGS84). Projection and
1 000-meter grid. Universal Transverse Mercator, Zone 16S
10 000-foot ticks: Georgia Coordinate System of 1983
(west zone)

Imagery:.....NAIP, June 2009
Roads:.....©2006-2010 Tele Atlas
Names:.....©2009-2010 National Geographic
Hydrography:.....National Hydrography Dataset, 2009
Contours:.....National Elevation Dataset, 2008



U.S. National Grid	700,000 Square Meters
GA	
Grid Zone Designation	16S



SCALE 1:24 000

CONTOUR INTERVAL 10 FEET
NORTH AMERICAN VERTICAL DATUM OF 1988

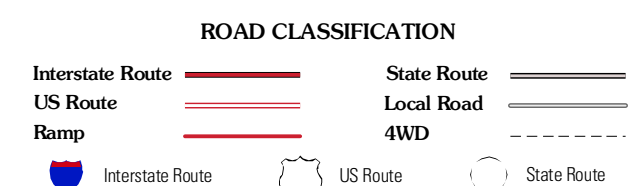
This map was produced to conform with version 0.5.10 of the
draft USGS Standards for 7.5-Minute Quadrangle Maps.
A metadata file associated with this product is draft version 0.5.11



QUADRANGLE LOCATION

Elaville North	Ikal South	Montezuma
Elaville South	Andersonville	Pennington
Lake Collins	Americus	Merthers

ADJOINING 7.5' QUADRANGLES



ANDERSONVILLE, GA
2011