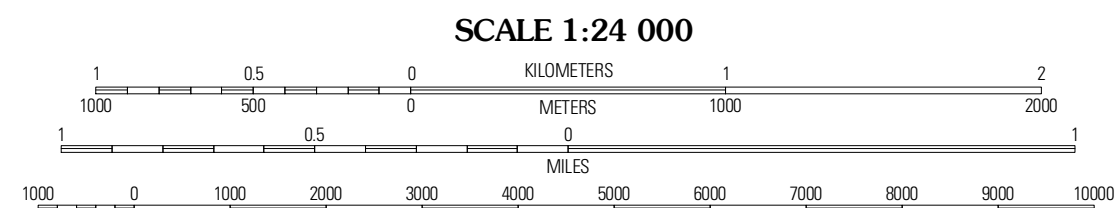
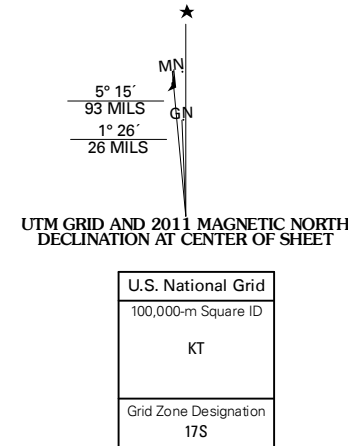


Produced by the United States Geological Survey
North American Datum of 1983 (NAD83)
World Geodetic System of 1984 (WGS84) Projection and
1 000-meter grid; Universal Transverse Mercator, Zone 17S
10 000-foot ticks; Georgia Coordinate System of 1983
(west zone)

Imagery.....N.A.P., September 2009
Roads.....S2006-2010 Tele Atlas
Name.....GNIS, 2009
Hydrography.....National Hydrography Dataset, 2009
Contours.....National Elevation Dataset, 2009



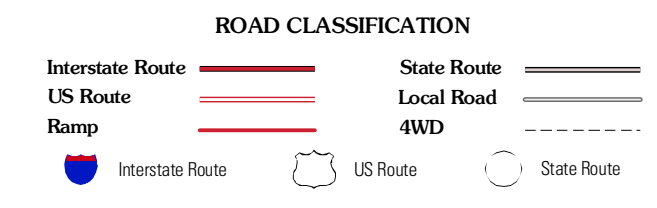
CONTOUR INTERVAL 20 FEET
NORTH AMERICAN VERTICAL DATUM OF 1988
This map was produced to conform with version 0.5.10 of the
draft USGS Standards for 7.5-Minute Quadrangle Maps.
A metadata file associated with this product is draft version 0.5.11



QUADRANGLE LOCATION

Gilville	Waynesville	Homer
Pendergrass	Apple Valley	Commerce
Wheeler North	Jefferson	Nicholson

ADJOINING 7.5' QUADRANGLES



APPLE VALLEY, GA
2011