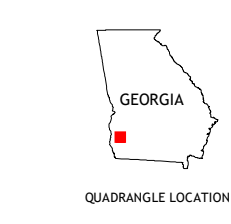
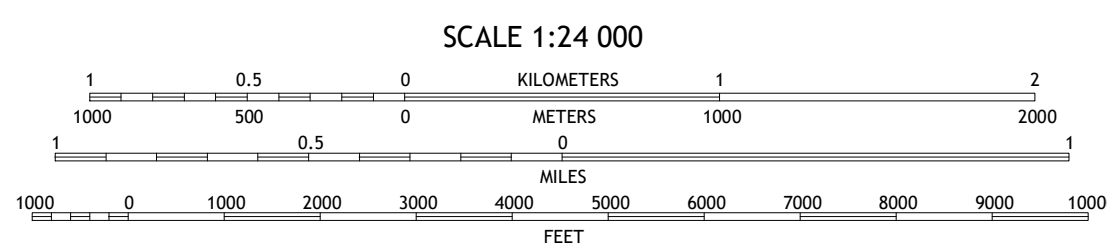
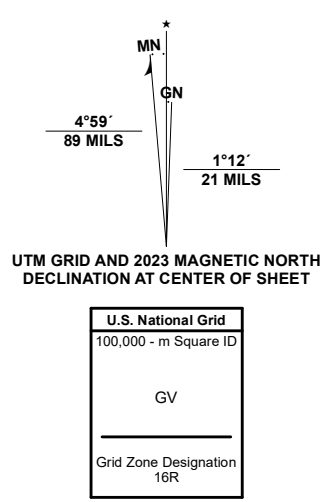


Produced by the United States Geological Survey

North American Datum of 1983 (NAD83) World Geodetic System of 1984 (WGS84) Projection and 1 000-meter grid/Universal Transverse Mercator, Zone 16R This map is not a legal document. Boundaries may be generalized for this map scale. Private lands within government reservations may not be shown. Obtain permission before entering private lands.

Imagery: NAIP, August 2017 - December 2017  
Roads: U.S. Census Bureau, 2016  
Names: GNS, 1979 - 2023  
Hydrography: National Hydrography Dataset, 2001 - 2022  
Contours: National Elevation Dataset, 2023  
Boundaries: Multiple sources; see metadata file 2020 - 2022  
Wetlands: FWS National Wetlands Inventory Not Available



ADJOINING QUADRANGLES

1	2	3
4	5	6
7	8	

1 Bluffton  
2 Edison  
3 Morgan  
4 Bancroft  
5 Leary  
6 Hentown  
7 Damascus  
8 Bethany

