

CONTOUR INTERVAL 10 FEET  
NORTH AMERICAN VERTICAL DATUM OF 1988

This map was produced to conform with the  
National Geospatial Program US Topo Product Standard, 2011.  
A metadata file associated with this product is draft version 0.6.18



1	2	3
4		5
6	7	8




JOINING QUADRANGLES

1 Martinez  
2 North Augusta  
3 Graniteville  
4 Augusta West  
5 Hollow Creek  
6 Hephzibah  
7 Mechanic Hill  
8 Jackson

### ROAD CLASSIFICATION

Expressway		Local Connector	
Secondary Hwy		Local Road	
Ramp		4WD	

 Interstate Route	 US Route	 State Route
--	--	---

AUGUSTA EAST, GA, SC  
2020

