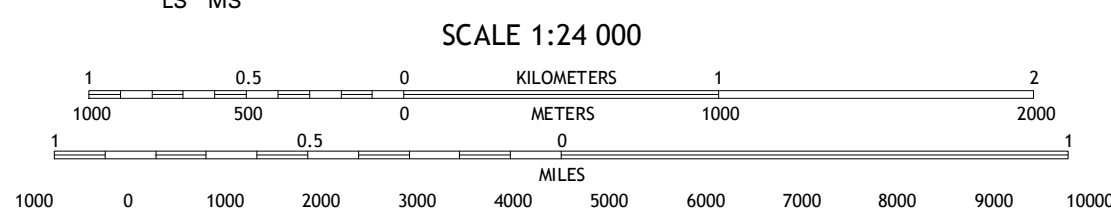
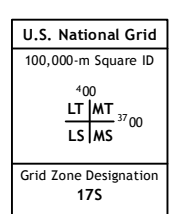
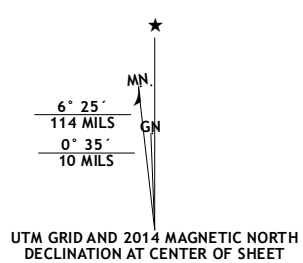


Produced by the United States Geological Survey North American Datum of 1983 (NAD83) World Geodetic System of 1984 (WGS84) Projection and 1000-meter grid: Universal Transverse Mercator, Zone 17S 10 000-foot ticks: Georgia Coordinate System of 1983 (east zone)

This map is not a legal document. Boundaries may be generalized for this map scale. Private lands within government reservations may not be shown. Obtain permission before entering private lands.

Imagery: NAIP, July 2010 HERE, ©2013 Names: GNIS, 2013 Hydrography: National Hydrography Dataset, 2010 Contours: National Elevation Dataset, 2008 Boundaries: Multiple sources; see metadata file 1972 - 2013



CONTOUR INTERVAL 10 FEET NORTH AMERICAN VERTICAL DATUM OF 1988 This map was produced to conform with the National Geospatial Program US Topo Product Standard, 2011. A metadata file associated with this product is draft version 0.6.16



ROAD CLASSIFICATION table with symbols for Expressway, Secondary Hwy, Ramp, Interstate Route, Local Connector, Local Road, 4WD, US Route, and State Route.

ADJOINING QUADRANGLES table with a grid of numbers 1-8 and corresponding place names: 1 Evans, 2 Martinez, 3 North Augusta, 4 Grovetown, 5 Augusta East, 6 Blythe, 7 Hepzibah, 8 Mechanic Hill.

