

Produced by the United States Geological Survey

North American Datum of 1983 (NAD83) World Geodetic System of 1984 (WGS84) Projection and 1 000-meter grid/Universal Transverse Mercator, Zone 17S

This map is not a legal document. Boundaries may be generalized for this map scale. Private lands within government reservations may not be shown. Obtain permission before entering private lands.

Imagery: U.S. National Imagery Interpretability (NII) September 2017 - December 2017

Roads: U.S. Census Bureau 2016 - 2017

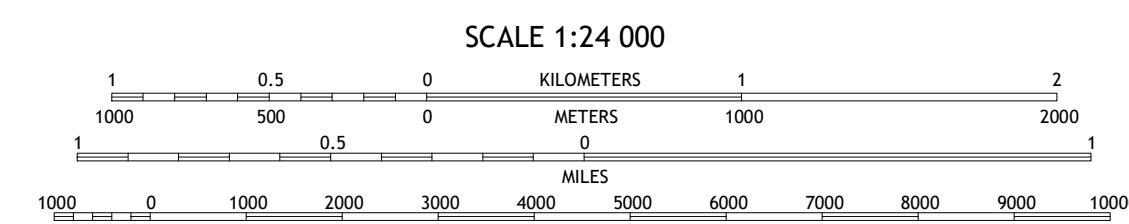
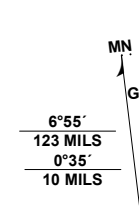
Names: GNS 1979 - 2023

Hydrography: National Hydrography Dataset, 2005 - 2022

Contours: National Elevation Dataset, 2022

Boundaries: Multiple sources; see metadata file 2020 - 2022

Wetlands: FWS National Wetlands Inventory Not Available

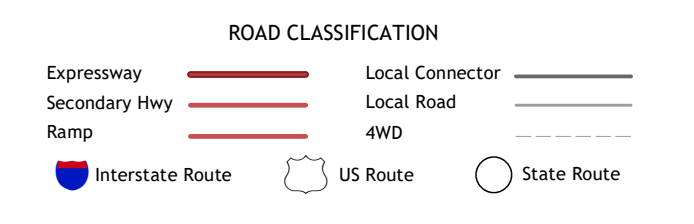


CONTOUR INTERVAL 10 FEET NORTH AMERICAN VERTICAL DATUM OF 1988

This map was produced to conform with the National Geospatial Program US Topo Product Standard.



Table with 3 columns and 3 rows showing adjacent quadrangles: 1 Evans, 2 Martinez, 3 North Augusta, 4 Grovetown, 5 Augusta East, 6 Blythe, 7 Hepzibah, 8 Mechanic Hill



AUGUSTA WEST, GA 2024

