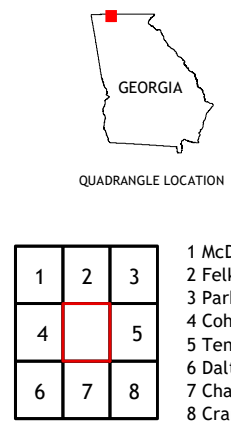
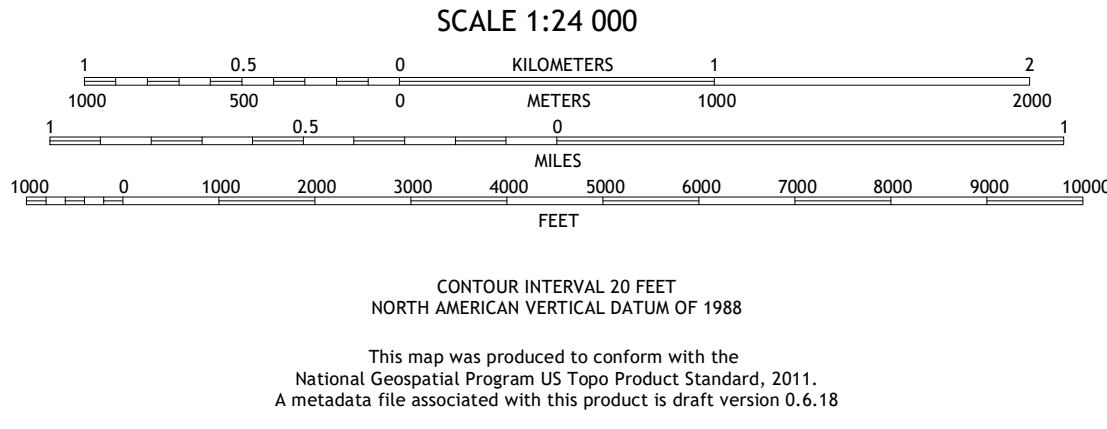



Produced by the United States Geological Survey  
North American Datum of 1983 (NAD83)  
World Geodetic System of 1984 (WGS84). Projection and  
1 000-meter grid/Universal Transverse Mercator, Zone 16S  
This map is not a legal document. Boundaries may be  
generalized for this map scale. Private lands within government  
reservations may not be shown. Obtain permission before  
entering private lands.

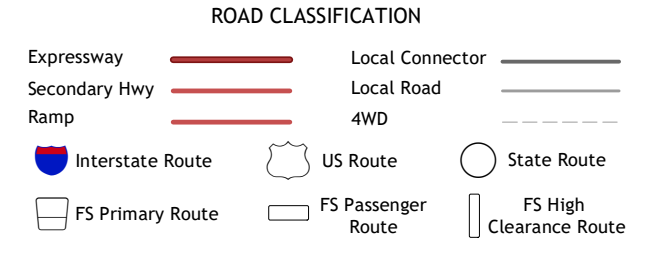
Imagery.....NAIP, June 2016 - December 2017  
Roads.....U.S. Census Bureau, 2016  
Roads within US Forest Service Lands.....FSTopo  
Data.....2017  
Names.....GHS, 1979 - 2019  
Hydrography.....National Hydrography Dataset, 2002 - 2018  
Contours.....National Elevation Dataset, 2001 - 2017  
Boundaries.....Multiple sources; see metadata file 2018 - 2019  
Wetlands.....FWS National Wetlands Inventory 1981



1	2	3
4	5	6
7	8	9

ADJOINING QUADRANGLES

1 McDonald  
2 Feller  
3 Parkville  
4 Cohutta  
5 Tennia  
6 Dalton North  
7 Chatsworth  
8 Crandall



BEVERDALE, GA, TN  
2020

