

Produced by the United States Geological Survey North American Datum of 1983 (NAD83) World Geodetic System of 1984 (WGS84) Projection and 1 000-meter grid: Universal Transverse Mercator, Zone 16S 10 000-foot ticks: Georgia Coordinate System of 1983 (west zone)

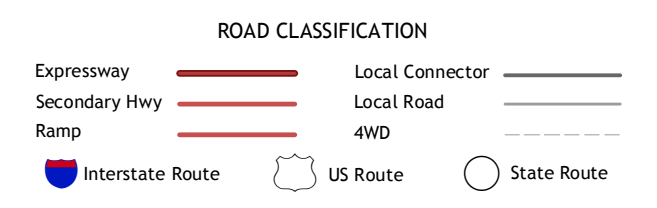
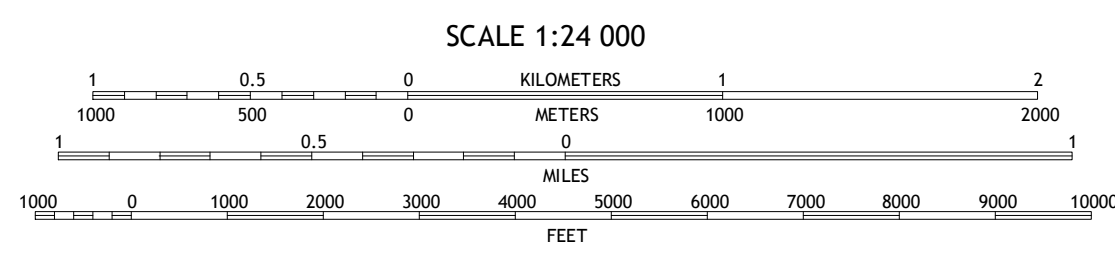



Table with 3 columns and 8 rows showing adjacent quadrangles: 1 Indian Mountain, 2 Cedartown West, 3 Cedartown East, 4 Borden Springs, 5 Felton, 6 Oak Level, 7 Tallapoosa North, 8 Buchanan

BENEDICT, GA 2017

