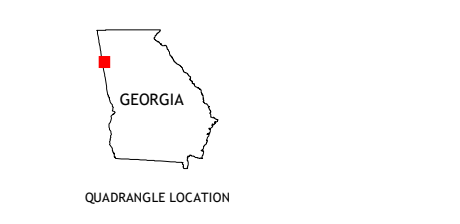
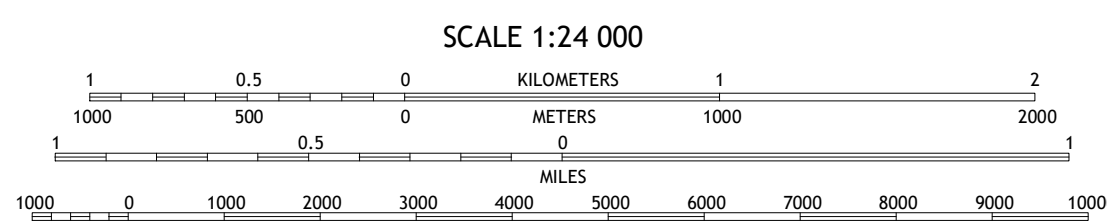
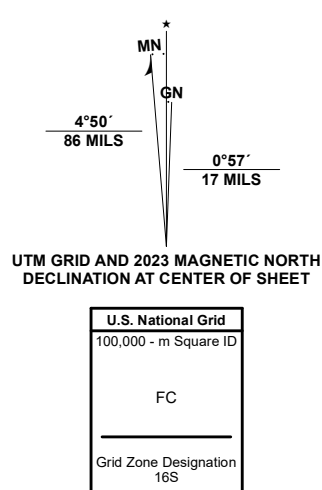


Produced by the United States Geological Survey  
North American Datum of 1983 (NAD83)  
World Geodetic System of 1984 (WGS84), Projection and 1 000-meter grid/Universal Transverse Mercator, Zone 16S  
This map is not a legal document. Boundaries may be generalized for this map scale. Private lands within government reservations may not be shown. Obtain permission before entering private lands.  
Imagery: N.A.I.P., August 2017 - December 2017  
Roads: U.S. Census Bureau, 2016  
Names: GNS, 1979 - 2023  
Hydrography: National Hydrography Dataset, 2005 - 2022  
Contours: National Elevation Dataset, 2022 - 2022  
Boundaries: Multiple sources; see metadata file 2021 - 2022  
Wetlands: FWS National Wetlands Inventory Not Available



ADJOINING QUADRANGLES

1	2	3
4	5	6
7	8	

1 Indian Mountain  
2 Cedartown West  
3 Cedartown East  
4 Borden Springs  
5 Felton  
6 Oak Level  
7 Tallapoosa North  
8 Buchanan

