

Produced by the United States Geological Survey North American Datum of 1983 (NAD83) World Geodetic System of 1984 (WGS84) Projection and 1 000-meter grid: Universal Transverse Mercator, Zone 16R 10 000-foot ticks: Georgia Coordinate System of 1983 (west zone)

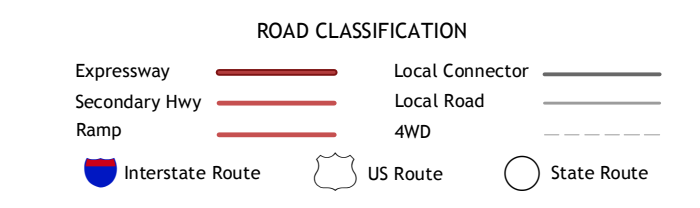
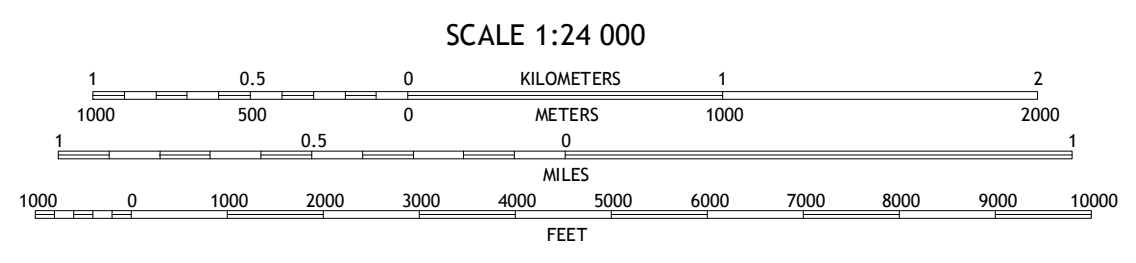
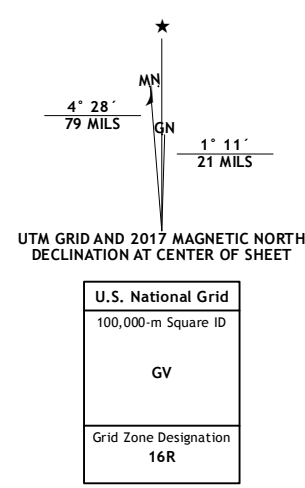


Table with 3 columns and 8 rows showing adjacent quadrangles and their names: 1 Donalsonville East, 2 Boykin, 3 Steadams Store, 4 Desser, 5 Bainbridge, 6 Reynoldsville, 7 Facerville, 8 Fowlstown

BRINSON, GA 2017

