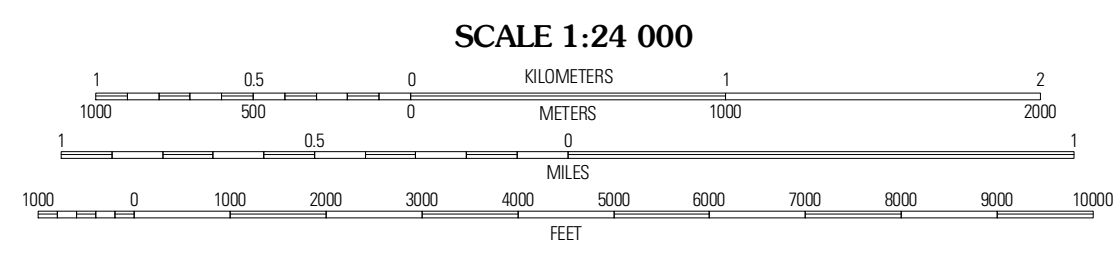
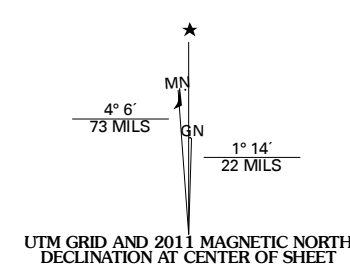




Produced by the United States Geological Survey
North American Datum of 1983 (NAD83)
World Geodetic System of 1984 (WGS84). Projection and
1 000-meter grid. Universal Transverse Mercator, Zone 16S
10 000-foot ticks: Georgia Coordinate System of 1983
(west zone)



CONTOUR INTERVAL 10 FEET
NORTH AMERICAN VERTICAL DATUM OF 1988

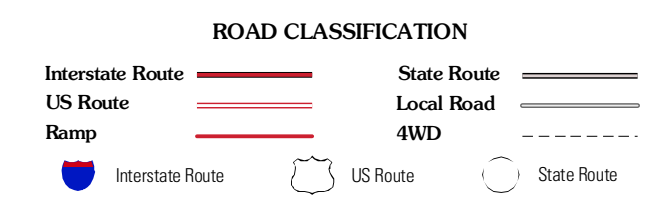
This map was produced to conform with version 0.5.10 of the
draft USGS Standards for 7.5-Minute Quadrangle Maps.
A metadata file associated with this product is draft version 0.5.11



QUADRANGLE LOCATION

Cusseta	Glen Ala	Buena Vista
Lovale	Brooklyn	Church Hill
Lumpkin	Richland	Preston

ADJOINING 7.5' QUADRANGLES



Imagery:.....NAIP, August 2009 - September 2009
Roads:.....©2006-2010 Tele Atlas
Names:.....©2006-2010 National Geographic Society
Hydrography:.....National Hydrography Dataset, 2009
Contours:.....National Elevation Dataset, 2008

U.S. National Grid 10X100000 Square ID
GA
Grid Zone Designation 18S