

CONTOUR INTERVAL 10 FEET
NORTH AMERICAN VERTICAL DATUM OF 1988







This map was produced to conform with the
National Geospatial Program US Topo Product Standard, 2011.
A metadata file associated with this product is draft version 0.6.19






1	2	3	1 County Line
4		5	2 Benevolence
6	7	8	3 Parrott
			4 Cuthbert
			5 Shellman
			6 Carnegie
			7 Martins Crossroad
			8 Doverel

ADJOINING QUADRANGLES

ROAD CLASSIFICATION

Expressway		Local Connector	
Secondary Hwy		Local Road	
Ramp		4WD	

 Interstate Route  US Route  State Route

BROOKSVILLE, GA
2017