U.S. DEPARTMENT OF THE INTERIOR
U.S. GEOLOGICAL SURVEY

The National Map
US Topo

BROWNS CROSSING QUADRANGLE
GEORGIA-BALDWIN CO.
7.5-MINUTE SERIES

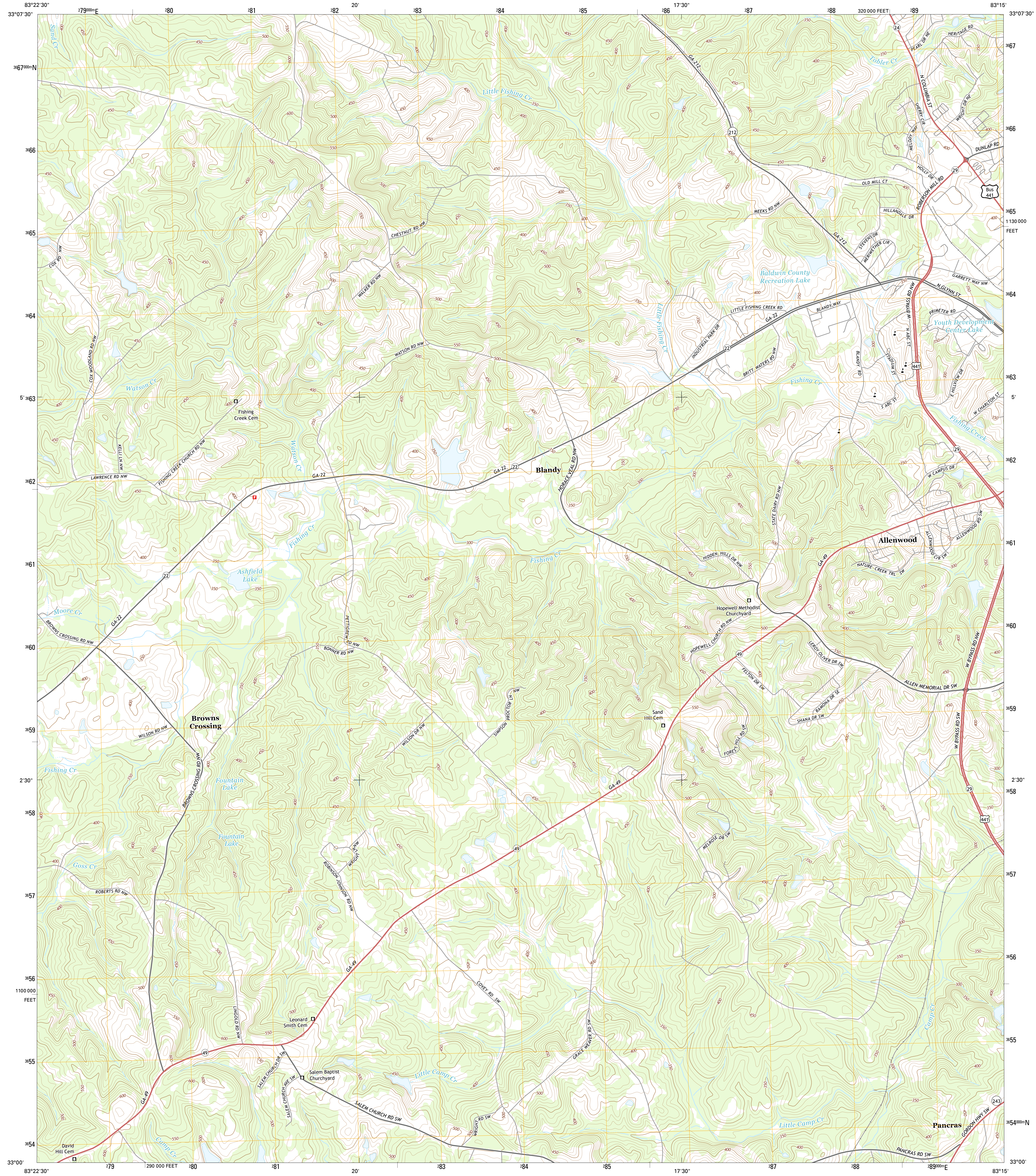

83°22'30"
33°07'30"
279000mE
280
281
282
20'
283
284
285
17'30"
286
287
288
320 000 FEET
289
83°15'
3667000mN
3666
3665
3664
5' 3663
3662
3661
3660
3659
2'30"
3658
3657
3656
1100 000 FEET
3655
3654
1 130 000 FEET
3654000mN
33°00'
290 000 FEET
289000mE
Sand Cr
Little Fishing Cr
Tobler Cr
GA-212
212
24
PEARL DR NE
HERITAGE RD
N COLUMBIA ST
SHERRY CIR
WRIGHT DR NE
MELODY WAY
DUNLAP RD
HOLLY DR
29
OLD MILL CT
ROBERSON MILL RD
Bus 441
HILLANDALE DR
MEEKS RD NW
STEVENS DR
MERIWETHER CIR
CHESTNUT RD NW
COX RD NW
WALKER RD NW
Baldwin County Recreation Lake
GARRETT WAY NW
N GLYNN ST
W BYPASS RD NW
PRIMETER RD
Youth Development Center Lake
LITTLE FISHING CREEK RD
BLANDY WAY
GA-22
22
INDUSTRIAL PARK DR
Little Fishing Cr
COX WOODLAND RD NW
WATSON RD NW
BRITT WATERS RD NW
N ABC ST
STADIUM ST
BLANDY RD
441
E HILLVIEW DR
Watson Cr
Fishing Creek Cem
Fishing Cr
S ABC ST
W CHARLTON ST
Fishing Creek
KELLI LN NW
FISHING CREEK CHURCH RD NW
Watson Cr
LAWRENCE RD NW
Blandy
HORACE VEAL RD NW
W CAMPUS DR
STATE DAIRY RD NW
Fishing Cr
Allenwood
ALLENWOOD RD SW
ALLENWOOD CIR SW
HIDDEN HILLS DR NW
NATURE CREEK TRL SW
GA-49
Ashfield Lake
Moore Cr
Hopewell Methodist Churchyard
BROWNS CROSSING RD NW
PETTIGREW RD NW
BONNER RD NW
HOPEWELL CHURCH RD NW
LEROY OLIVER DR SW
49
FELTON DR SW
ALLEN MEMORIAL DR SW
W BYPASS RD NW
RAMONA DR SE
SHANA DR SW
Browns Crossing
WILSON RD NW
WILSON DR NW
SIMPSON PROCTOR LN NW
Sand Hill Cem
FOREST HILL RD SW
W BYPASS RD SW
Fishing Cr
Fountain Lake
Fountain Lake
MELROSE DR SW
Goss Cr
WRIGHT LN NW
ROBINSON JOHNSON RD NW
ROBERTS RD NW
COVEY RD SW
LINGOLD RD NW
Leonard Smith Cem
GRACE WEAVER RD SW
Camp Cr
Salem Baptist Churchyard
SALEM CHURCH DR SW
SALEM CHURCH AVE SW
Little Camp Cr
SALEM CHURCH RD SW
WRIGHT RD SW
243
GORDON HWY SW
Little Camp Cr
Pancras
PANCRAS RD SW
David Hill Cem
Camp Cr

Produced by the United States Geological Survey
North American Datum of 1983 (NAD83)
World Geodetic System of 1984 (WGS84). Projection and
1 000-meter grid: Universal Transverse Mercator, Zone 17S
10 000-foot ticks: Georgia Coordinate System of 1983 (east zone)

This map is not a legal document. Boundaries may be generalized for this map scale. Private lands within government reservations may not be shown. Obtain permission before entering private lands.

Imagery	NAIP, September 2010
Roads	HERE, ©2013
Names	GNIS, 2013
Hydrography	National Hydrography Dataset, 2010
Contours	National Elevation Dataset, 2008
Boundaries	Multiple sources; see metadata file 1972 - 2013

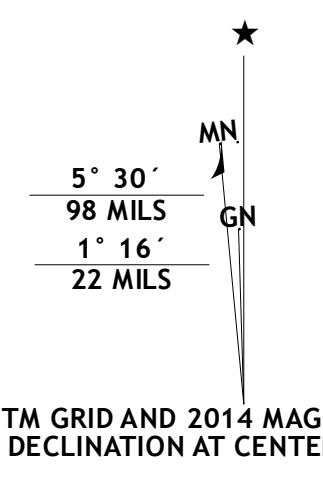

MN
GN
5° 30′
98 MILS
1° 16′
22 MILS

UTM GRID AND 2014 MAGNETIC NORTH
DECLINATION AT CENTER OF SHEET

U.S. National Grid
100,000-m Square ID
KS
Grid Zone Designation
17S

SCALE 1:24 000

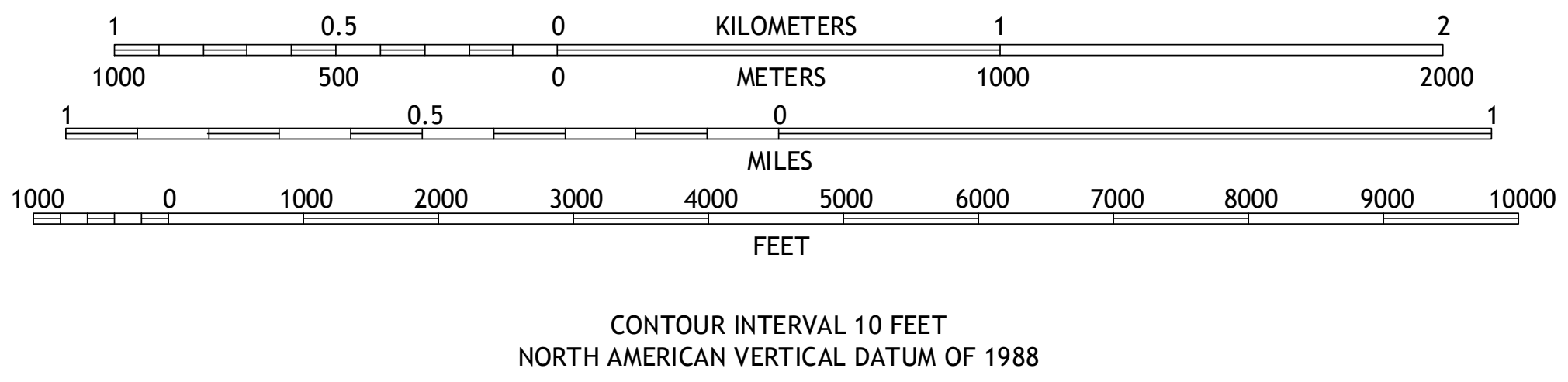

1
0.5
0
KILOMETERS
1
2
1000
500
0
METERS
1000
2000
1
0.5
0
MILES
1
1000
0
1000
2000
3000
4000
5000
6000
7000
8000
9000
10000
FEET

CONTOUR INTERVAL 10 FEET
NORTH AMERICAN VERTICAL DATUM OF 1988

This map was produced to conform with the
National Geospatial Program US Topo Product Standard, 2011.
A metadata file associated with this product is draft version 0.6.16

QUADRANGLE LOCATION

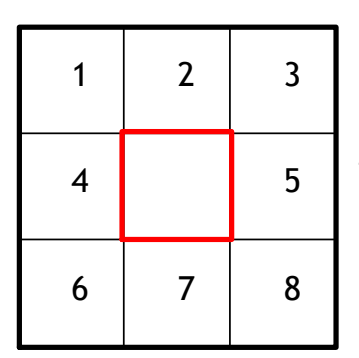

1 Resseaus Crossroads
2 Lake Sinclair West
3 Lake Sinclair East
4 Haddock
5 Milledgeville
6 James
7 Gordon
8 Napier Pond

ADJOINING QUADRANGLES

ROAD CLASSIFICATION

Expressway		Local Connector	
Secondary Hwy		Local Road	
Ramp		4WD	

Interstate Route
US Route
State Route

BROWNS CROSSING, GA
2014

NSN. 7643016361367
NGA REF NO. USGSX24K5723