U.S. DEPARTMENT OF THE INTERIOR
U.S. GEOLOGICAL SURVEY

The National Map US Topo

BRUNSWICK WEST QUADRANGLE
GEORGIA
7.5-MINUTE SERIES

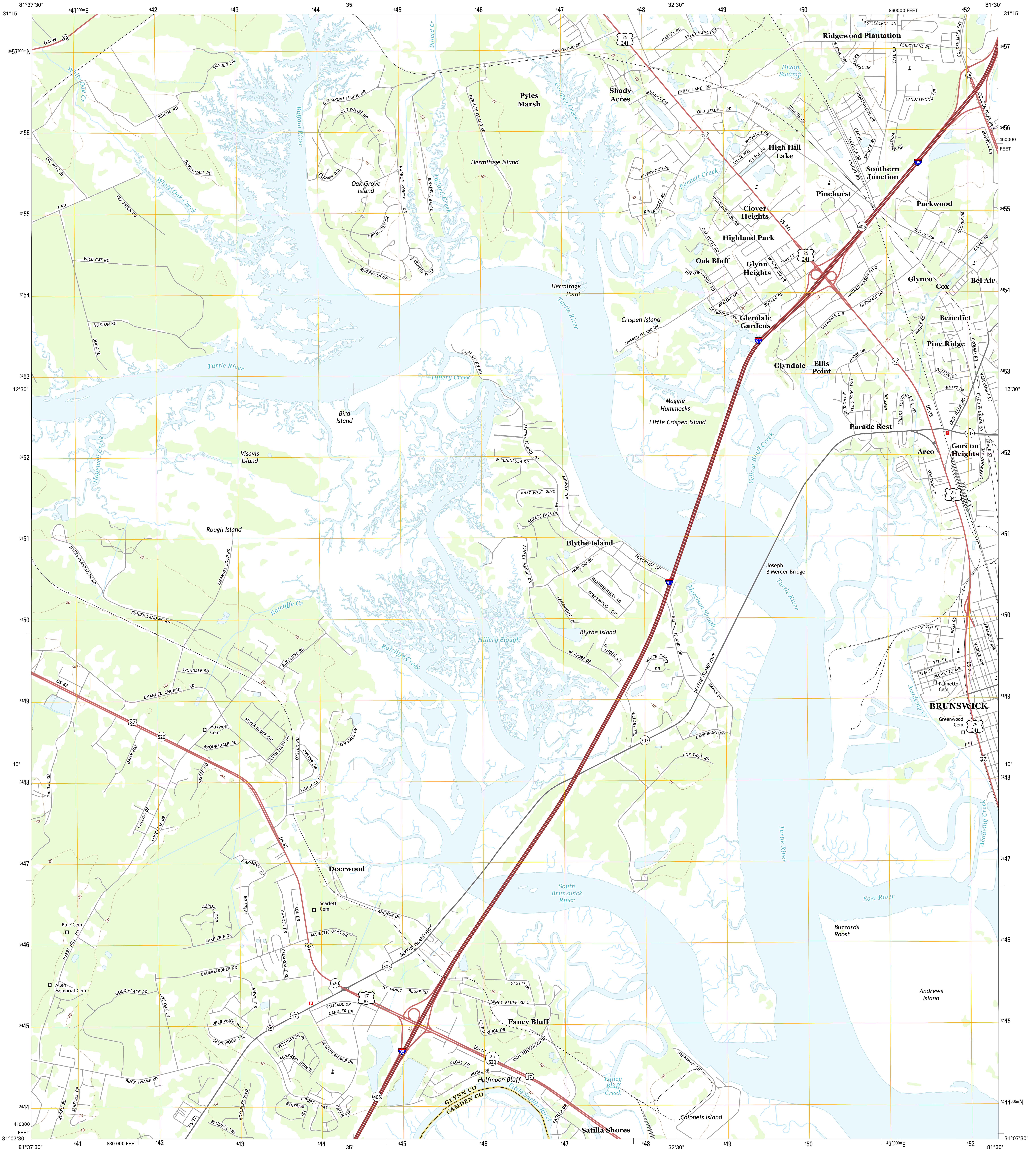
81°37'30"
31°15'
441000mE
442
443
444
35'
445
446
447
448
32'30"
449
450
860000 FEET
452
81°30'
3457000mN
3456
3455
3454
3453
12'30"
3452
3451
3450
3449
10'
3448
3447
3446
3445
3444000mN
450000 FEET
410000 FEET
31°07'30"
830 000 FEET
451000mE
GA-99
99
White Oak Cr
White Oak Creek
Snyder Cir
Bridge Rd
Dover Hall Rd
Oil Well Rd
T Rd
Pea Patch Rd
Wild Cat Rd
Norton Rd
Dock Rd
Turtle River
Buffalo River
Oak Grove Island Dr
Old Wharf Rd
Clipper Bay
Oak Grove Island
Harbor Pointe Dr
Shipmaster Dr
Riverwalk Dr
Mariners Walk
Jenkins Farm Rd
Dillard Cr
Dillard Creek
Hermite Island Rd
Hermitage Island
Pyles Marsh
Coupen Creek
Oak Grove Rd
Shady Acres
Harvey Rd
Pyles Marsh Rd
Burgess Cir
Perry Lane Rd
Old Jesup Rd
Dixon Swamp
Ridgewood Plantation
Castleberry Ln
Winnie Trl
Eastridge Dr
Cate Rd
Perry Lane Rd
Golden Isles Pky
Sandalwood Cir
Northwood Dr
Willow Rd
Whorton Dr
Lillie Way
N Lake Dr
High Hill Lake
Riverwood Rd
Burnett Creek
River Ridge Rd
Oak Rd
Hautala Dr
Spruce Rd
Knight Rd
Winstead Dr
Boswell Ln
Southern Junction
Pinehurst
Parkwood
Clover Heights
Highland Park Dr
US-341
Highland Park
Oak Bluff Rd
Oak Bluff
Glynn Heights
W Howard Dr
Cary St
Hickory Point Rd
Avalon Ave
Seabrook Ave
Butler Dr
Glendale Gardens
Warren Mason Blvd
Glyndale Dr
Glyndale Cir
Old Jesup Rd
Glover Dr
Canal Rd
Glynco
Cox
Bel Air
Benedict
Wages Rd
Pine Ridge
Crooms Rd
Patton Dr
Nimitz Dr
Habersham St
B and W Grade Rd
Hermitage Point
Crispen Island
Crispen Island Dr
Glyndale
Ellis Point
Shore Dr
W Shore Dr
Ellis Point Way
Dees Dr
Speedy Tostensen Blvd
US-25
Parade Rest
Arco
Gordon Heights
Roadway St
Whitlock St
Lakewood Ave
Track St
Camp Glynn Rd
Hillery Creek
Bird Island
Maggie Hummocks
Little Crispen Island
Visavis Island
Hopewell Creek
Blythe Island Dr
W Peninsula Dr
East-West Blvd
Midway Cir
Egrets Pass Dr
Yellow Bluff Creek
Rough Island
Myers Plantation Rd
Emanuel Loop Rd
Blythe Island
Beachside Dr
Parland Rd
Ashley Marsh Dr
Brandenberry Rd
Brentwood Cir
Lambright Ln
Joseph B Mercer Bridge
Morrison Slough
Timber Landing Rd
Ratcliffe Cr
Ratcliffe Creek
Hillery Slough
Ratcliffe Rd
Avondale Rd
W Shore Dr
W Shore Ct
Water Crest Dr
Blythe Island Hwy
Banks Dr
W 9th St
Ross Rd
Franklin Ave
Hardee Ave
7th St
Elm St
Palmetto Ave
Palmetto Cem
Academy Cr
BRUNSWICK
Greenwood Cem
T St
US-82
Emanuel Church Rd
82
520
Maxwells Cem
Silver Bluff Cir
Silver Bluff Dr
Oyster Rd
Oyster Cir
Fish Hall Ln
Fish Hall Rd
Brooksdale Rd
Daisy Way
Mister Rd
Galilee Rd
Collins Dr
Longleaf Dr
Hillary Trl
303
Davenport Rd
Fox Trot Rd
Turtle River
Academy Creek
Harmony Ln
Deerwood
Huron Loop
Lakes Dr
Camden Dr
Tison Dr
Scarlett Cem
Anchor Dr
Majestic Oaks Dr
Lake Erie Dr
Blue Cem
Myers Hill Rd
Cedardale Rd
Baumgardner Rd
Allen Memorial Cem
Good Place Rd
Live Oak Ln
Dawn Cir
W Fancy Bluff Rd
Stutts Rd
Fancy Bluff Rd E
17
Palisade Dr
Candler Dr
Deer Wood Way
Deer Wood Trl
25
Wellington Pl
Somersby Pointe
Martin Palmer Dr
Boykin Ridge Dr
Fancy Bluff
US-17
Andy Tostensen Rd
Regal Rd
Royal Dr
Halfmoon Bluff
Buck Swamp Rd
Rodeo Rd
Serenoa Dr
Foxcreek Blvd
Bluebill Trl
S Port Pky
Bartram Trl
Callie Cir
405
95
GLYNN CO
CAMDEN CO
Little Satilla River
Satilla Dr
Satilla Shores
Fancy Bluff Creek
Penniman Cir
Colonels Island
South Brunswick River
East River
Buzzards Roost
Andrews Island
27
10
20
30

Produced by the United States Geological Survey

North American Datum of 1983 (NAD83)
World Geodetic System of 1984 (WGS84). Projection and 1 000-meter grid: Universal Transverse Mercator, Zone 17R
10 000-foot ticks: Georgia Coordinate System of 1983 (east zone)

This map is not a legal document. Boundaries may be generalized for this map scale. Private lands within government reservations may not be shown. Obtain permission before entering private lands.

Imagery......................NAIP, September 2010 - October 2010
Roads...HERE, ©2013
Names...GNIS, 2013
Hydrography...................National Hydrography Dataset, 2010
Contours...........................National Elevation Dataset, 2008
Boundaries...........Multiple sources; see metadata file 1972 - 2013

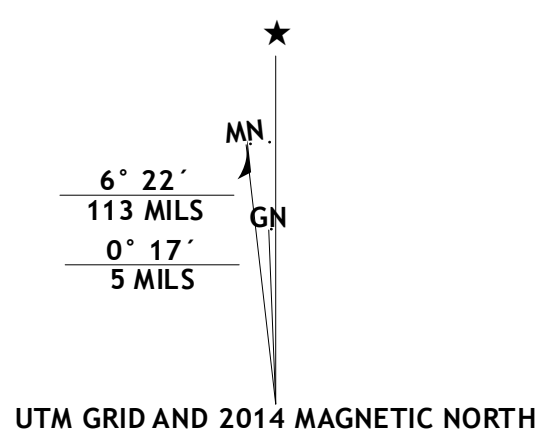
MN
GN
6° 22´
113 MILS
0° 17´
5 MILS

UTM GRID AND 2014 MAGNETIC NORTH DECLINATION AT CENTER OF SHEET

U.S. National Grid
100,000-m Square ID
MQ
Grid Zone Designation 17R

SCALE 1:24 000

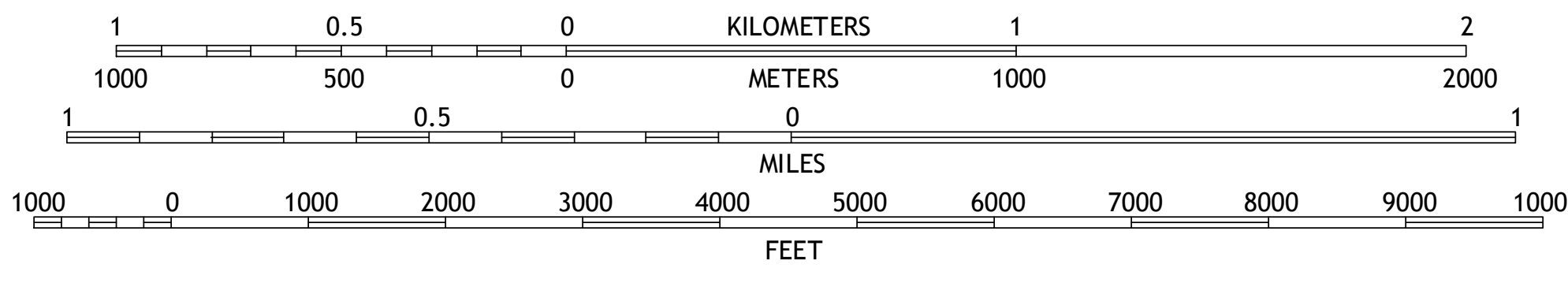
1
0.5
0
KILOMETERS
1
2
1000
500
0
METERS
1000
2000
1
0.5
0
MILES
1
1000
0
1000
2000
3000
4000
5000
6000
7000
8000
9000
10000
FEET

CONTOUR INTERVAL 10 FEET
NORTH AMERICAN VERTICAL DATUM OF 1988

This map was produced to conform with the National Geospatial Program US Topo Product Standard, 2011.
A metadata file associated with this product is draft version 0.6.16

QUADRANGLE LOCATION

1	2	3
4		5
6	7	8

1 Thalmann
2 Sterling
3 Darien
4 Bladen
5 Brunswick East
6 Waverly
7 Dover Bluff
8 Jekyll Island

ADJOINING QUADRANGLES

ROAD CLASSIFICATION

Expressway	Local Connector
Secondary Hwy	Local Road
Ramp	4WD
Interstate Route	US Route
State Route	

BRUNSWICK WEST, GA
2014

NSN. 7643016361373
NGA REF NO. USGSX24K5803