

Produced by the United States Geological Survey
North American Datum of 1983 (NAD83)
World Geodetic System of 1984 (WGS84)
Projection and 1 000-meter grid: Universal Transverse Mercator, Zone 16S
10 000-foot ticks: Georgia Coordinate System of 1983 (west zone)

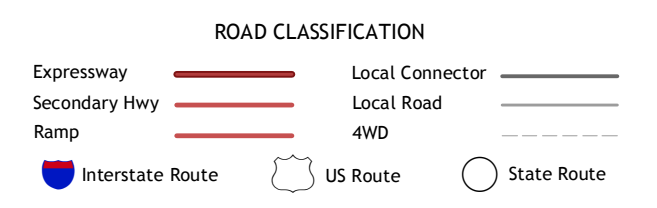
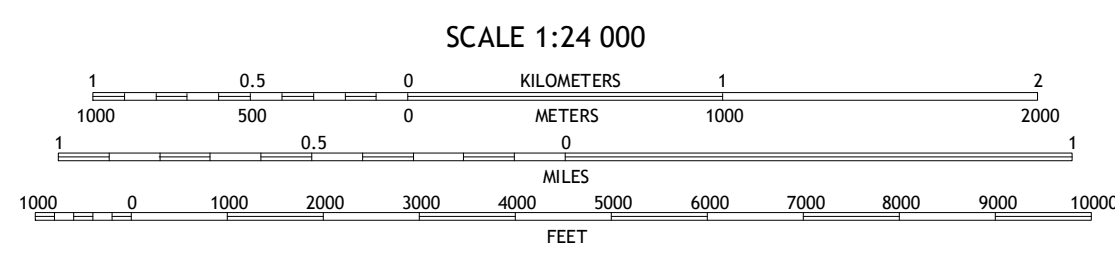
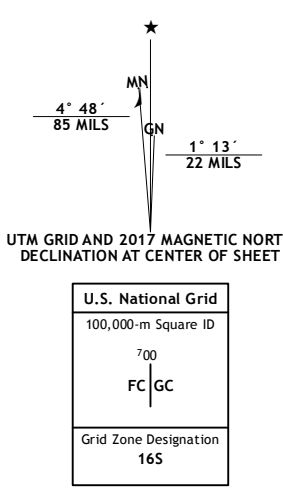


Table with 3 columns and 3 rows showing adjacent quadrangles: 1 Kingston, 2 Cartersville, 3 Allatoona Dam, 4 Taylorsville, 5 Acworth, 6 Yorkville, 7 Dallas, 8 Lost Mountain.

BURNT HICKORY RIDGE, GA 2017

