
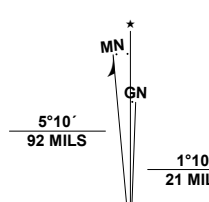
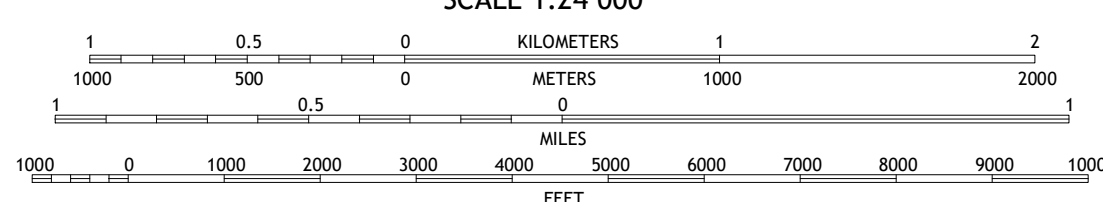


Produced by the United States Geological Survey

North American Datum of 1983 (NAD83)
World Geodetic System of 1984 (WGS84). Projection and 1000-meter grid: Universal Transverse Mercator, Zone 16S
This map is not a legal document. Boundaries may be generalized for this map scale. Private lands within government reservations may not be shown. Obtain permission before entering private lands.
Imagery:NAIP, September 2017 - December 2017
Roads:U.S. Census Bureau, 2016 - 2017
Roads within US Forest Service Lands:FS Topo Data with limited Forest Service updates, Not Available
Names:GNIS, 1979 - 2023
Hydrography:National Hydrography Dataset, 2001 - 2018
Contours:National Elevation Dataset, 2022
Boundaries:Multiple sources; see metadata file 2017 - 2022
Wetlands:FWS National Wetlands Inventory Not Available



SCALE 1:24 000



CONTOUR INTERVAL 10 FEET
NORTH AMERICAN VERTICAL DATUM OF 1988
This map was produced to conform with the National Geospatial Program US Topo Product Standard.



1	2	3
4	5	6
7	8	

ADJOINING QUADRANGLES

ROAD CLASSIFICATION

Expressway	Local Connector
Secondary Hwy	Local Road
Ramp	4WD
Interstate Route	US Route
FS Primary Route	FS Passenger Route
	FS High Clearance Route
	State Route

Check with local Forest Service unit for current travel conditions and restrictions.

CALHOUN NORTH, GA
2024