



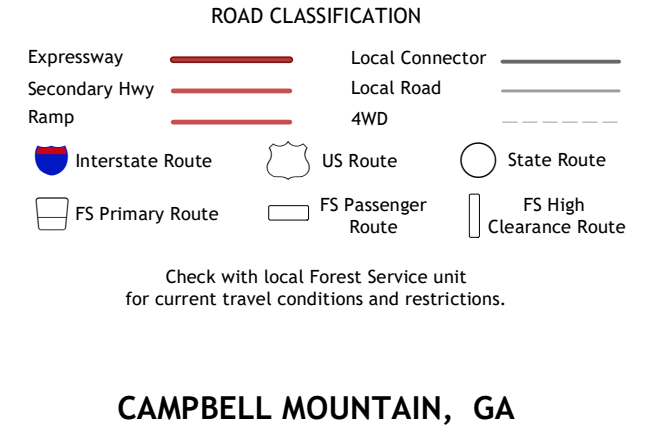
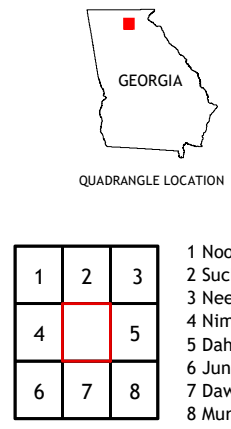
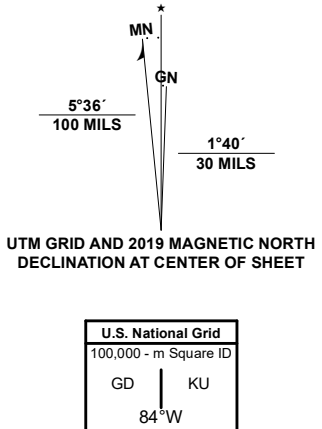
U.S. DEPARTMENT OF THE INTERIOR  
U.S. GEOLOGICAL SURVEY



CAMPBELL MOUNTAIN QUADRANGLE  
GEORGIA - LUMPKIN COUNTY  
7.5-MINUTE SERIES



Produced by the United States Geological Survey  
North American Datum of 1983 (NAD83)  
World Geodetic System of 1984 (WGS84). Projection and  
1 000-meter grid: Universal Transverse Mercator, Zone 16S  
This map is not a legal document. Boundaries may be  
generalized for this map scale. Private lands within government  
reservations may not be shown. Obtain permission before  
entering private lands.  
Imagery.....NAIP, August 2017 - December 2017  
Roads.....2017  
Roads within US Forest Service Lands.....FS Topo Data  
Names.....with limited Forest Service updates, 2013 - 2017  
Contours.....GNIS, 1979 - 2020  
Hydrography.....National Hydrography Dataset, 2001 - 2019  
Boundaries.....National Elevation Dataset, 2003 - 2009  
Boundaries.....Multiple sources; see metadata file 2018 - 2019  
Wetlands.....FWS National Wetlands Inventory Not Available



1	2	3
4	5	6
7	8	9

ADJOINING QUADRANGLES

1 Noontootla  
2 Suches  
3 Neels Gap  
4 Nimbewill  
5 Dahlonega  
6 Juno  
7 Dawsonville  
8 Murrayville

CAMPBELL MOUNTAIN, GA  
2020

