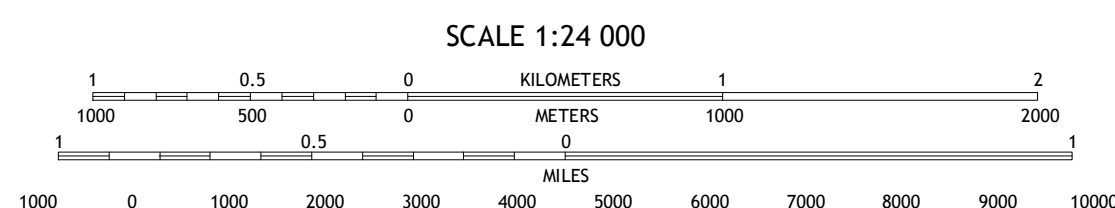
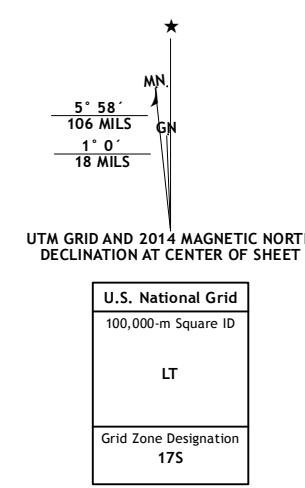
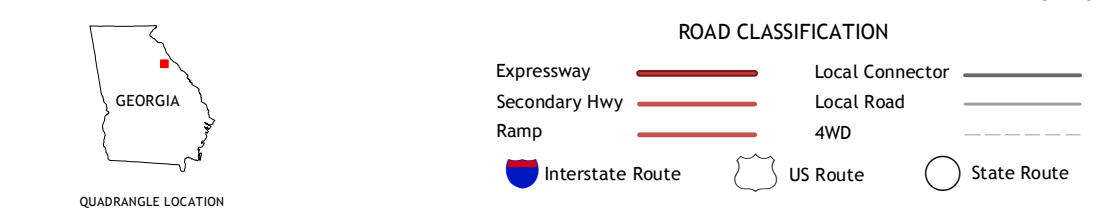


Produced by the United States Geological Survey North American Datum of 1983 (NAD83) World Geodetic System of 1984 (WGS84) Projection and 1 000-meter grid: Universal Transverse Mercator, Zone 17S 10 000-foot ticks: Georgia Coordinate System of 1983 (east zone) This map is not a legal document. Boundaries may be generalized for this map scale. Private lands within government reservations may not be shown. Obtain permission before entering private lands. Imagery: N.A.I.P., September 2010 Roads: HERE, ©2013 Names: G.N.I.S., 2013 Hydrography: National Hydrography Dataset, 2010 Contours: National Elevation Dataset, 2009 Boundaries: Multiple sources; see metadata file 1972-2013



CONTOUR INTERVAL 20 FEET NORTH AMERICAN VERTICAL DATUM OF 1988 This map was produced to conform with the National Geospatial Program US Topo Product Standard, 2011. A metadata file associated with this product is draft version 0.6.16



ADJOINING QUADRANGLES table with 8 cells and corresponding location names: 1 Vesta, 2 Jacksons Crossroads, 3 Broad, 4 Rayle, 5 Tignall, 6 Philomath, 7 Washington West, 8 Washington East

