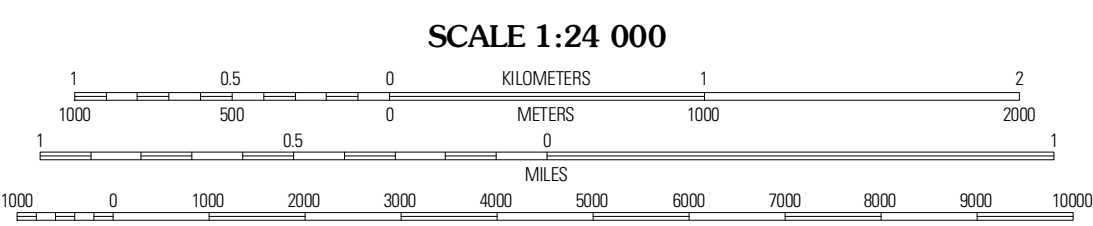
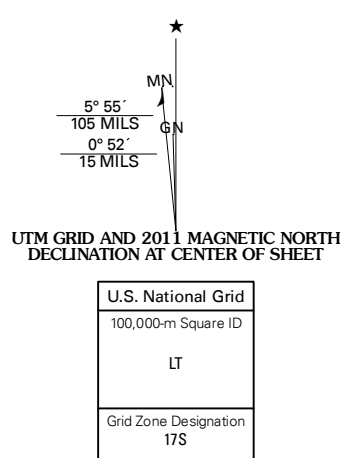


Produced by the United States Geological Survey  
North American Datum of 1983 (NAD83)  
World Geodetic System of 1984 (WGS84), Projection and  
1 000-foot ticks: Georgia Coordinate System of 1983 (east zone), South Carolina Coordinate System of 1983

Imagery: NAIIP, August 2009 - September 2009  
Roads: ©2006-2010 Tele Atlas  
Roads within US Forest Service Lands: FS Topo Data with limited Forest Service updates, 2009  
Names: GNIS, 2010  
Hydrography: National Hydrography Dataset, 2009  
Contours: National Elevation Dataset, 2009  
Boundaries: Census, IBWC, IBC, USGS, 1972 - 2010



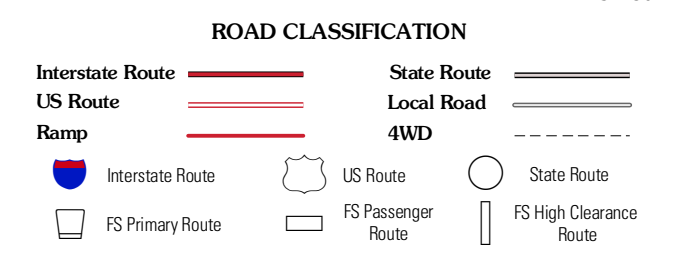
CONTOUR INTERVAL 10 FEET  
NORTH AMERICAN VERTICAL DATUM OF 1988  
This map was produced to conform with version 0.5.10 of the USGS US Topo Product Standard.  
A metadata file associated with this product is draft version 0.5.16



QUADRANGLE LOCATION

Hearmont	Calhoun Falls	Calhoun Creek
Broad	Chennault	Willington
Tyngall	Metaspville	Lincolnton

ADJOINING 7.5 QUADRANGLES



Check with local Forest Service unit for current travel conditions and restrictions.