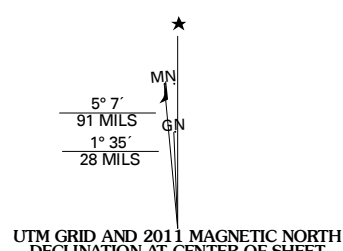
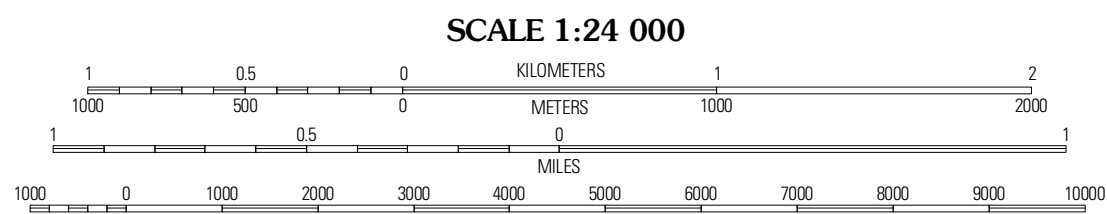


Produced by the United States Geological Survey  
North American Datum of 1983 (NAD83)  
World Geodetic System of 1984 (WGS84). Projection and  
1 000-meter grid: Universal Transverse Mercator, Zone 17S  
10 000-foot ticks: Georgia Coordinate System of 1983  
(west zone)



U.S. National Grid	100,000m Square ID
KU	
Grid Zone Designation	17S

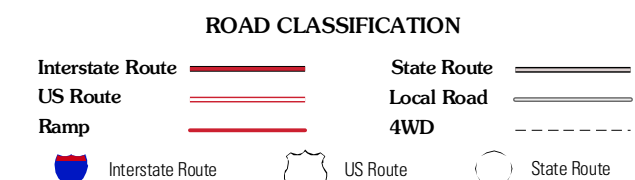


CONTOUR INTERVAL 20 FEET  
NORTH AMERICAN VERTICAL DATUM OF 1988  
This map was produced to conform with version 0.5.10 of the  
draft USGS Standards for 7.5-Minute Quadrangle Maps.  
A metadata file associated with this product is draft version 0.5.11



Dalhousie	Cleveland	Leaf
Murphyville	Clermont	Lula
Chestatee	Gainesville	Gilbelle

ADJOINING 7.5 QUADRANGLES



CLERMONT, GA  
2011