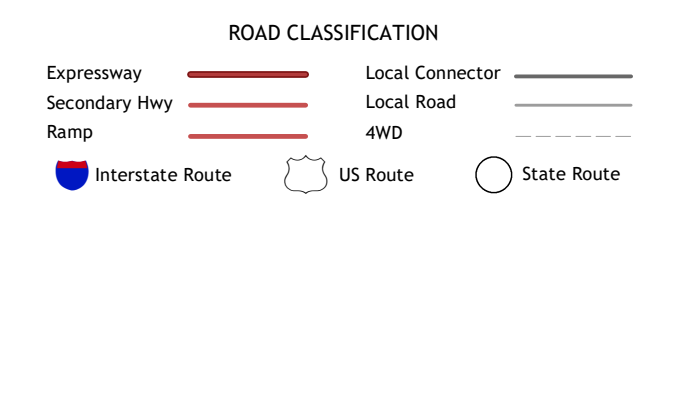
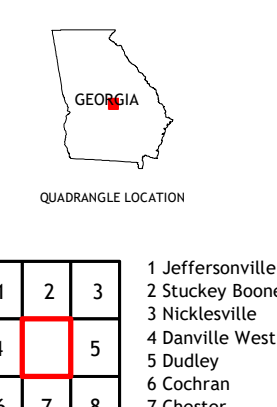
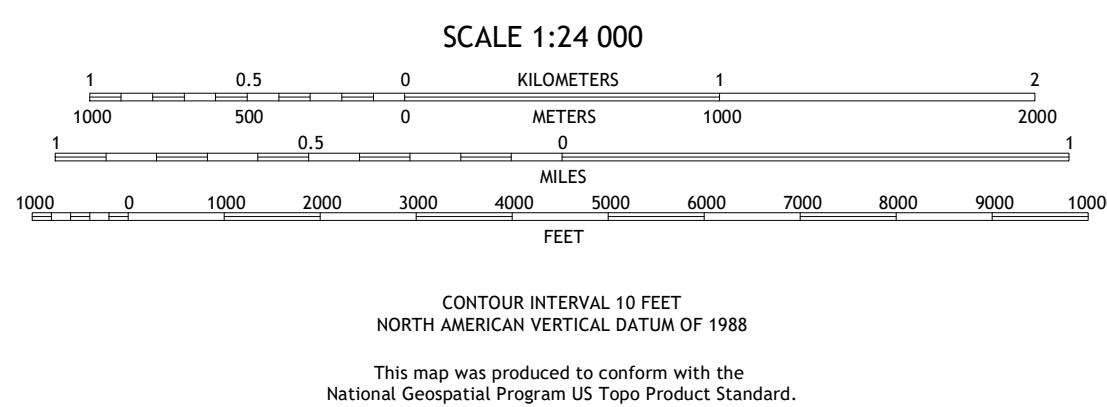
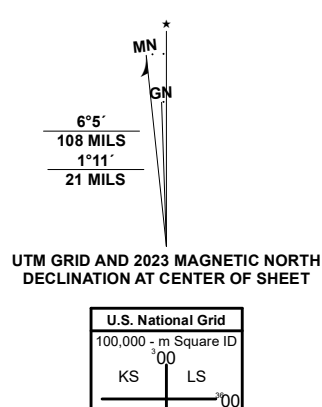


Produced by the United States Geological Survey
North American Datum of 1983 (NAD83)
World Geodetic System of 1984 (WGS84). Projection and
1000-meter grid/Universal Transverse Mercator, Zone 17S
This map is not a legal document. Boundaries may be
generalized for this map scale. Private lands within government
reservations may not be shown. Obtain permission before
entering private lands.

ImageryNAIP, August 2017 - December 2017
RoadsU.S. Census Bureau, 2016
NamesGNS, 1994 - 2023
HydrographyNational Hydrography Dataset, 2002 - 2019
ContoursNational Elevation Dataset, 2022
BoundariesMultiple sources; see metadata file 2021 - 2022
WetlandsFWS National Wetlands Inventory Not Available



1	2	3
4	5	6
7	8	9

ADJOINING QUADRANGLES

- 1 Jeffersonville
- 2 Stuckey Boone Lake
- 3 Nicklesville
- 4 Danville West
- 5 Dudley
- 6 Cochran
- 7 Chester
- 8 Dexter

