

Produced by the United States Geological Survey North American Datum of 1983 (NAD83) World Geodetic System of 1984 (WGS84). Projection and 1000-meter grid: Universal Transverse Mercator, Zone 16S 10 000-foot ticks: Georgia Coordinate System of 1983 (west zone)

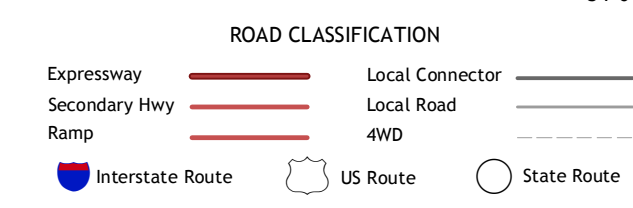
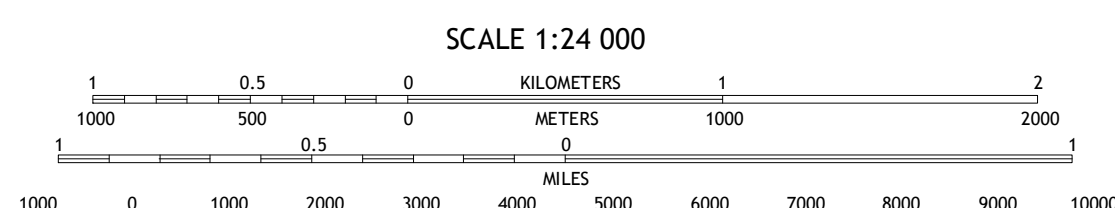



Table with 3 columns and 8 rows listing adjacent quadrangles: 1 Nimblewill, 2 Campbell Mountain, 3 Dahlonega, 4 Juno, 5 Murrayville, 6 Matt, 7 Coal Mountain, 8 Chastee.

DAWSONVILLE, GA 2017

