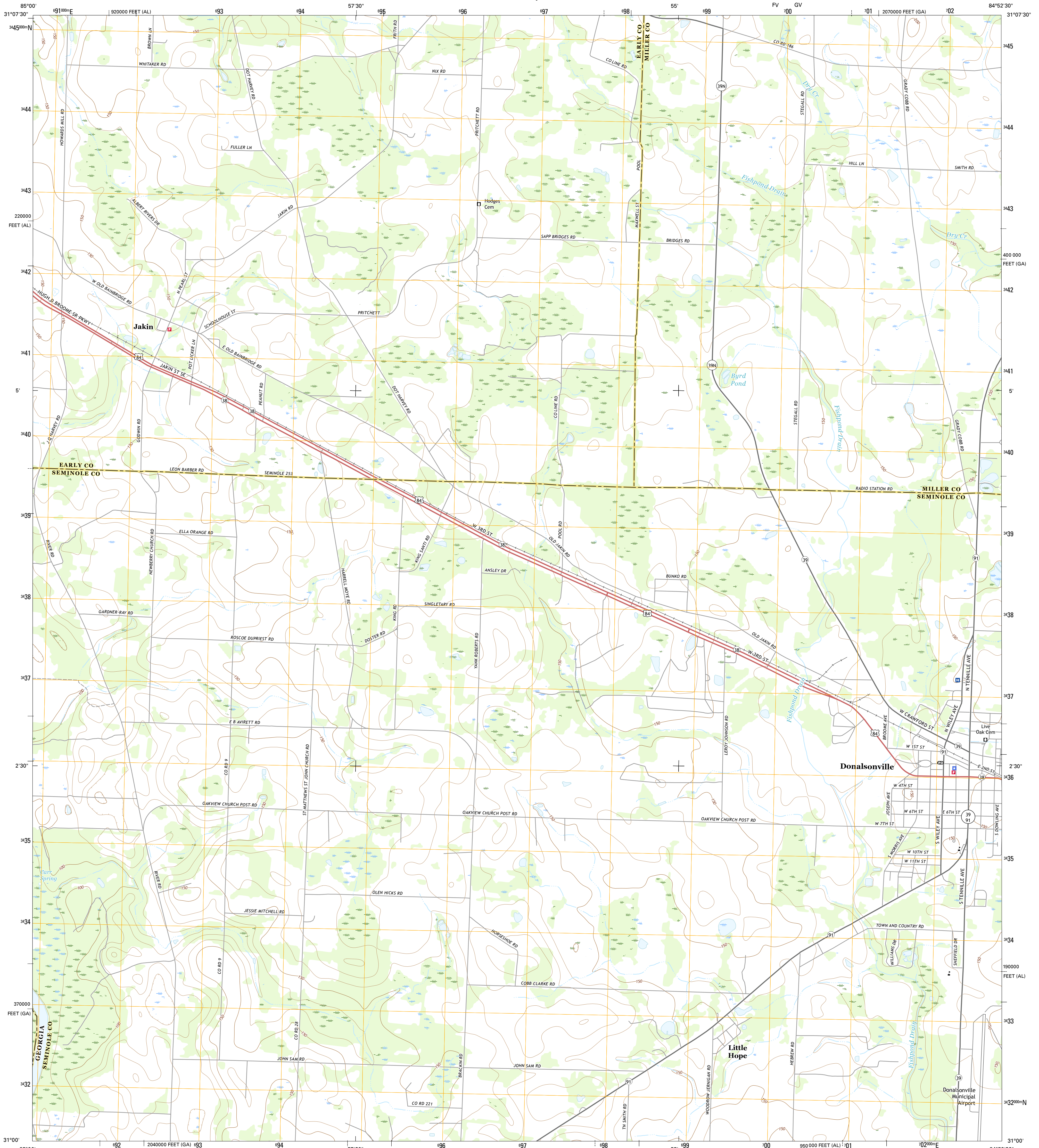




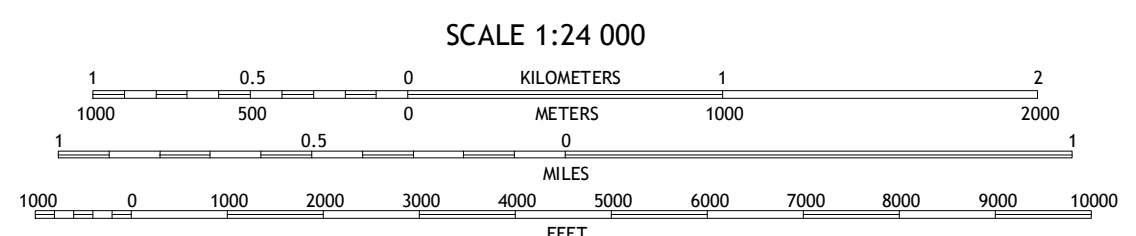
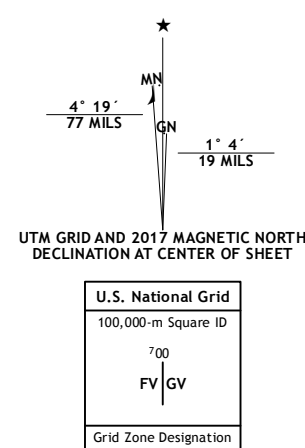
U.S. DEPARTMENT OF THE INTERIOR  
U.S. GEOLOGICAL SURVEY



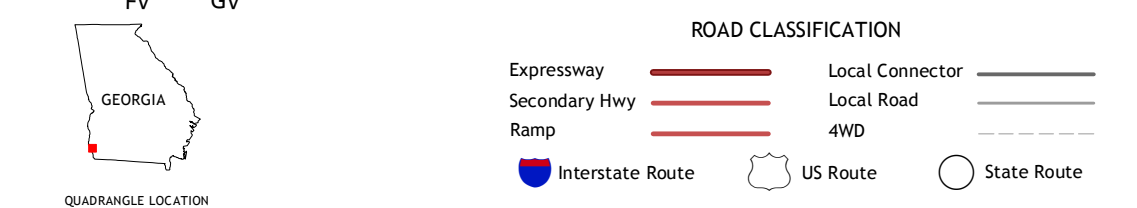
DONALSONVILLE WEST QUADRANGLE  
GEORGIA-ALABAMA  
7.5-MINUTE SERIES



**Produced by the United States Geological Survey**  
 North American Datum of 1983 (NAD83)  
 World Geodetic System of 1984 (WGS84). Projection and 1000-foot ticks: Georgia Coordinate System of 1983 (west zone), Alabama Coordinate System of 1983 (east zone)  
 This map is not a legal document. Boundaries may be generalized for this map scale. Private lands within government reservations may not be shown. Obtain permission before entering private lands.  
 Imagery: NADP, November 2015  
 Roads: U.S. Census Bureau, 2015  
 Names: GNIS, 2016  
 Hydrography: National Hydrography Dataset, 2015  
 Contours: National Elevation Dataset, 2008  
 Boundaries: Multiple sources; see metadata file 1972 - 2016  
 Public Land Survey System: BLM, 2014  
 Wetlands: FWS National Wetlands Inventory 1977 - 2014



CONTOUR INTERVAL 10 FEET  
 NORTH AMERICAN VERTICAL DATUM OF 1988  
 This map was produced to conform with the National Geospatial Program US Topo Product Standard, 2011. A metadata file associated with this product is draft version 0.6.19



1	2	3
4	5	6
7	8	9

ADJOINING QUADRANGLES

1 Gordon  
 2 Lucile  
 3 Donalsonville NE  
 4 Saffold  
 5 Donalsonville East  
 6 Backum  
 7 Steam Mill  
 8 Desser

**DONALSONVILLE WEST, GA-AL**  
 2017

