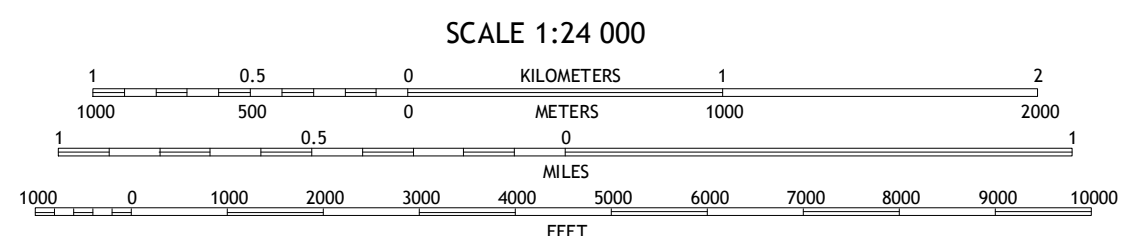
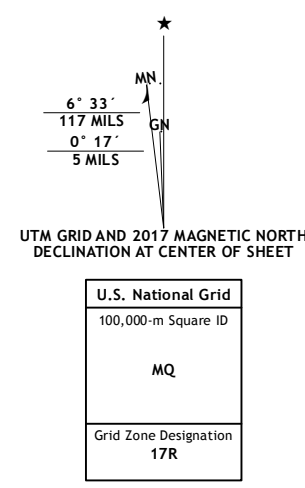


Produced by the United States Geological Survey
North American Datum of 1983 (NAD83)
World Geodetic System of 1984 (WGS84)
Projection and 1 000-meter grid: Universal Transverse Mercator, Zone 17R
10 000-foot ticks: Georgia Coordinate System of 1983 (east zone)



SCALE 1:24 000
CONTOUR INTERVAL 5 FEET
NORTH AMERICAN VERTICAL DATUM OF 1988
This map was produced to conform with the National Geospatial Program US Topo Product Standard, 2011. A metadata file associated with this product is draft version 0.6.19

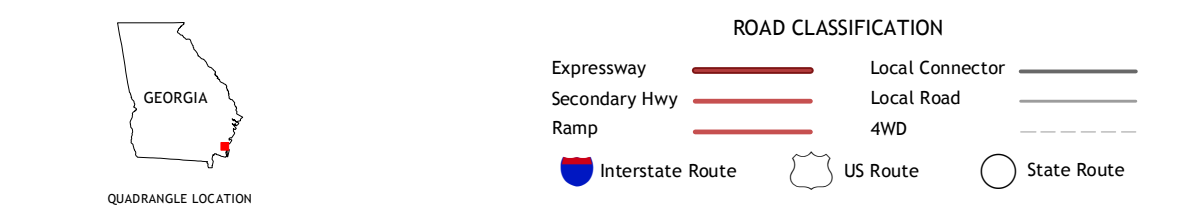


Table with 8 columns and 2 rows showing adjacent quadrangles: 1 Bladen, 2 Brunswick West, 3 Brunswick East, 4 Waverly, 5 Jekyll Island, 6 Woodbine, 7 Kingsland NE, 8 Cumberland Island North.

DOVER BLUFF, GA 2017

