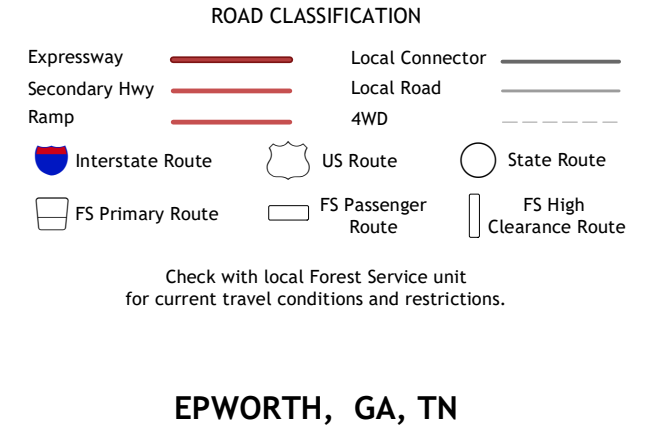
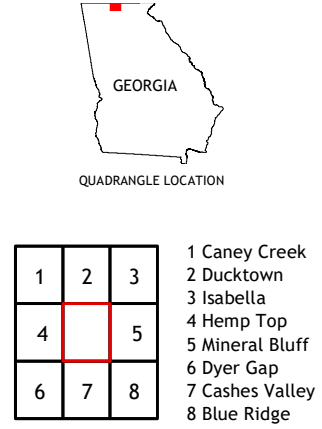
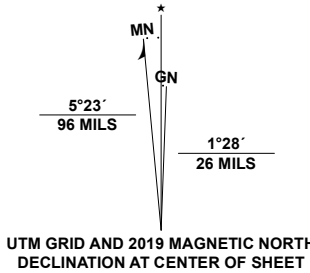


Produced by the United States Geological Survey  
North American Datum of 1983 (NAD83)  
World Geodetic System of 1984 (WGS84). Projection and  
1 000-meter grid: Universal Transverse Mercator, Zone 16S  
This map is not a legal document. Boundaries may be  
generalized for this map scale. Private lands within government  
reservations may not be shown. Obtain permission before  
entering private lands.

Imagery:.....NAIP, May 2016 - December 2017  
Roads:.....U.S. Census Bureau, 2016 - 2017  
Roads within US Forest Service Lands:.....FSTopo  
Data with limited Forest Service updates, 2012 - 2017  
Names:.....GNIS, 1979 - 2020  
Hydrography:.....National Hydrography Dataset, 2004 - 2017  
Contours:.....National Elevation Dataset, 2001 - 2003  
Boundaries:.....Multiple sources; see metadata file 2019  
Wetlands:.....FWS National Wetlands Inventory 1981 - 1982



EPWORTH, GA, TN  
2020

