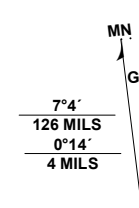



Produced by the United States Geological Survey

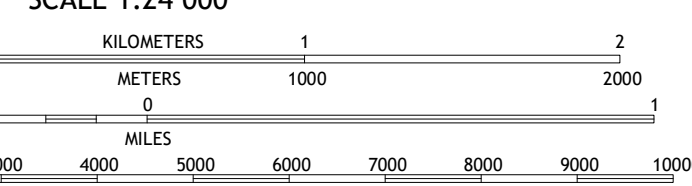
North American Datum of 1983 (NAD83)  
World Geodetic System of 1984 (WGS84), Projection and  
1 000-meter grid/Universal Transverse Mercator, Zone 17R  
This map is not a legal document. Boundaries may be  
generalized for this map scale. Private lands within government  
reservations may not be shown. Obtain permission before  
entering private lands.  
Imagery.....NAIP, October 2017 - December 2017  
Roads.....U.S. Census Bureau, 2016 - 2017  
Names.....GNIS, 1979 - 2023  
Hydrography.....National Hydrography Dataset, 2003 - 2022  
Contours.....National Elevation Dataset, 2022  
Boundaries.....Multiple sources; see metadata file 2021 - 2022  
Wetlands.....FWS National Wetlands Inventory Not Available



UTM GRID AND 2023 MAGNETIC NORTH  
DECLINATION AT CENTER OF SHEET



SCALE 1:24 000



CONTOUR INTERVAL 5 FEET  
NORTH AMERICAN DATUM OF 1988

This map was produced to conform with the  
National Geospatial Program US Topo Product Standard.



QUADRANGLE LOCATION

1	2	3
4	5	6
7	8	

ADJOINING QUADRANGLES

ROAD CLASSIFICATION	
	Expressway
	Secondary Hwy
	Ramp
	Interstate Route
	Local Connector
	Local Road
	4WD
	US Route
	State Route

- 1 East of Ludowick
- 2 Riceboro
- 3 Seabrook
- 4 Townsend
- 5 Shellman Bluff
- 6 Cox
- 7 Ridgelyville
- 8 Doboy Sound

