

Produced by the United States Geological Survey
North American Datum of 1983 (NAD83)
World Geodetic System of 1984 (WGS84)
Projection and 1000-meter grid: Universal Transverse Mercator, Zone 16S
10 000-foot ticks: Georgia Coordinate System of 1983 (west zone)

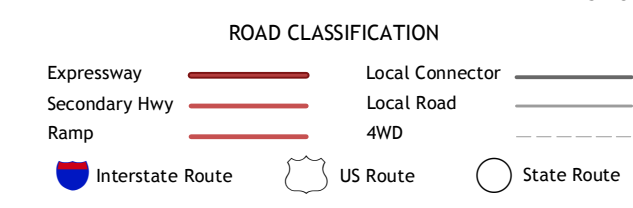
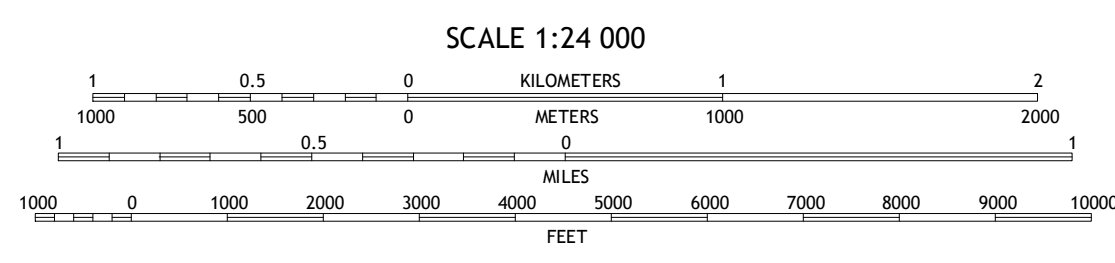



Table with 3 columns and 3 rows showing adjacent quadrangles and their identifiers (e.g., 1 Redbud, 2 Oakman, 3 Talking Rock).

